






100 KILOMETER POPULAIRE BOHOL

KM	Coordinates	Location Description	Direction
		Modala Beach Resort	Head east towards the Daus-Panglao Road
2.2	N 9°33'8.292" E 123°46'22.611"	T-Junction of Daus-Panglao Road and Panglao Island Circumferential Road	Turn left at the Daus-Panglao Road
17.6	N 9°34'58.352" E 123°45'27.997"	T-Junction of Daus-Panglao Road and the Bohol Circumferential Road	Turn right at the Bohol Circumferential Road
49.5	N 9°35'58.862" E 124°8'33.972"	Banban Elementary School on the right	Have your QR code scanned! From here, head back to Panglao
81.4	N 9°34'58.352" E 123°45'27.997"	T-Junction of Daus-Panglao Road and the Bohol Circumferential Road	Turn left at the Daus-Panglao Road
96.8	N 9°33'8.292" E 123°46'22.611"	T-Junction of Daus-Panglao Road and Panglao Island Circumferential Road	Turn right at the Bohol Circumferential Road
99		Modala Beach Resort	Have your QR code scanned! Your scanned time is your elapsed time in the results.





Route created by Carmela Patricia S. Pearson for Audax Randonneurs Philippines as of May 2022

Checkpoints	Turns
	
	
BANBAN ELEMENTARY SCHOOL CUT-OFF: 3 hours and 21 minutes	
	
	
MODALA BEACH RESORT CUT-OFF: 6 hours and 41 minutes	



