






























1000km Mindoro CUE SHEET (Mindoro)

KM	Distance from last Checkpoint	Coordinates	Location Description	Direction	Checkpoints	Turns
0		N 13°24'15.77" E 121°11'1.84"	Filipiniana Hotel in Calapan City, Mindoro Oriental	Turn right on Roxas Drive upon exiting the hotel		
3.5		N 13°22'30.62" E 121°10'58.38"	T-junction of Roxas Drive and C-5 Road	Turn right on C-5 Road		
5.5		N 13°22'37.89" E 121°9'53.27"	Intersection of C-5 Road and Strong Republic Nautical Highway	Turn left on Strong Republic Nautical Highway		
59.3		N 13°3'23.28" E 121°24'25.81"	Intersection of Strong Republic Nautical Highway and Socorro-Pola Road	Turn left on Socorro-Pola Road		
70.5	70.5	N 13°8'17.43" E 121°26'16.00"	GAR-ACE Gas Station in Pola, Mindoro Oriental	<b>Have your brevet card stamped!</b> From here, make a U-turn to head back to the Nautical Highway	<b>#1 GAR-ACE Gas Station CUT-OFF: 5 hours and 16 minutes</b>	
81.5		N 13°3'23.28" E 121°24'25.81"	Intersection of Strong Republic Nautical Highway and Socorro-Pola Road	Turn left on Strong Republic Nautical Highway		
123.1		N 12°45'29.95" E 121°28'11.34"	T-junction of Strong Republic Nautical Highway and Francis Coronel Road	Turn right on Francis Coronel Road		
143.7	73.2	N 12°41'26.34" E 121°22'3.64"	Sari-sari store on the left in Bongabong, Oriental Mindoro	<b>Have your brevet card stamped!</b> From here, continue on the Francis Coronel Road	<b>#2 Sari-Sari Store CUT-OFF: 10 hours and 43 minutes</b>	
255		N 12°22'20.76" E 121°5'7.49"	T-junction of San Jose - Magsaysay Provincial Road and Old National Highway; There is a Fil-Oil gas station on the right.	Turn right on the Old National Highway		
259.5		N 12°24'41.99" E 121°5'7.47"	Fork of the Old National Highway and Provincial Road	Take the right road - Provincial Road		
283.7	140	N 12°36'19.32" E 121°6'40.96"	Waiting shed near Villanueva Sari-Sari store on the right	<b>Have your brevet card stamped!</b> From here, make a U-turn to head back	<b>#3 Villanueva Sari-Sari Store CUT-OFF: 21 hours and 10 minutes</b>	
307.9		N 12°24'41.99" E 121°5'7.47"	Fork of the Old National Highway and Provincial Road	Take the right road - Provincial Road		
311.7		N 12°24'2.79" E 121°3'10.34"	T-junction of Provincial Road and National Road	Turn right on the National Road		
321	37.3		V-Express Gasoline Station in Rizal, Occidental Mindoro	<b>Have your brevet card stamped!</b> From here, continue on the National Road to Sablayan, Occidental Mindoro	<b>#4 V-Express Gasoline Station CUT-OFF: 23 hours and 56 minutes</b>	
391	70		Season's Hotel Sablayan on the right after Jollibee Sablayan	<b>Have your brevet card stamped!</b> From here, continue on the Mindoro West Coastal Road	<b>#5 Season's Hotel Sablayan CUT-OFF: 29 hours and 12 minutes</b>	
451.4		N 13°4'24.85" E 120°43'19.81"	Intersection	Turn right to stay on the Mindoro West Coastal Road		
458.4		N 13°7'54.22" E 120°42'39.01"	Roundabout	Take the 2nd exit to Mamburao, Occidental Mindoro		
476.7	85.7		Le Gensol Hotel, Mamburao, Occidental Mindoro on the left	<b>Have your brevet card stamped!</b> From here, continue on this road heading to Abra de Ilog	<b>#6 LA GENSOL HOTEL CUT-OFF: 35 hours and 33 minutes</b>	
478.3		N 13°13'42.94" E 120°35'17.63"	Fork of Abra-Mamburao Road and Mamburao-Paluan Road	Take the right road heading to Abra de Ilog		
510.7		N 13°27'10.23" E 120°44'30.62"	Intersection of the Mindoro West Coastal Road and the Tibag-Wawa Road	Turn right to stay on the Mindoro West Coastal Road		
514.5	37.8	N 13°27'53.22" E 120°46'11.99"	PRP Gasoline Station on the left	<b>Have your brevet card stamped!</b> From here, make a u-turn and head back	<b>#7 PRP GAS STATION CUT-OFF: 38 hours and 22 minutes</b>	
550.7		N 13°13'42.94" E 120°35'17.63"	Junction of the Abra-Mamburao Road and Mamburao-Paluan Road	Turn left to the Mindoro West Coastal Road and head towards La Gensol Hotel		
637.5	123		Season's Hotel Sablayan on the left	<b>Have your brevet card stamped!</b> From here, continue on the Mindoro West Coastal Road	<b>#8 Season's Hotel Sablayan CUT-OFF: 47 hours and 32 minutes</b>	

707.5	70		V-Express Gasoline Station in Rizal, Occidental Mindoro	<b>Have your brevet card stamped!</b> From here, continue on the National Road to Sablayan, Occidental Mindoro	<b>#9 V-Express Gasoline Station</b> <b>CUT-OFF: 52 hours and 47 minutes</b>	
716.8		N 12°24'2.79" E 121°3'10.34"	T-junction of Provincial Road and National Road	Turn left on the Provincial Road. <b>Make sure to take this road so you don't have to go through the San Jose town proper. Take the exact same roads you took going out but this time going to Bongabong.</b>		
720.6		N 12°24'41.99" E 121°5'7.47"	Junction of the Old National Highway and Provincial Road	Turn left on the Provincial Road		
744.8	37.3	N 12°36'19.32" E 121°6'40.96"	Waiting shed near Villanueva Sari-Sari store on the right	<b>Have your brevet card stamped!</b> From here, make a U-turn to head back	<b>#10 Villanueva Sari-Sari Store</b> <b>CUT-OFF: 55 hours and 34 minutes</b>	
769		N 12°24'41.99" E 121°5'7.47"	Fork of the Old National Highway and Provincial Road	Just veer left to stay on the Old National Highway and follow the road heading back to Calapan		
773.5		N 12°22'20.76" E 121°5'7.49"	T-junction of San Jose - Magsaysay Provincial Road and Old National Highway; There is a Fil-Oil gas station on the left.	Turn left on the San Jose - Magsaysay Provincial Road		
884.8	140	N 12°41'26.34" E 121°22'3.64"	Sari-sari store on the right in Bongabong, Oriental Mindoro	<b>Have your brevet card stamped!</b> From here, continue on the Francis Coronel Road to head back to Calapan	<b>#11 Sari-Sari Store</b> <b>CUT-OFF: 66 hours and 1 minute</b>	
1006.8	122	N 13°24'15.77" E 121°11'1.84"	Filipiniana Hotel in Calapan City, Mindoro Oriental	<b>Have your brevet card stamped!</b> <b>DONE!</b>	<b>#12 Filipiniana Hotel</b> <b>CUT-OFF: 75 hours</b>	

Route by Carmela Patricia S. Pearson for Audax Randonneurs Philippines as of July 2022  
Subject to change depending on local road conditions, weather, etc.