





















**300 KILOMETER AUDAX CUE SHEET (General Santos to Lake Sebu and back)**

KM	Coordinates	Location Description	Direction	Checkpoints	Turns
0.00	6.119871, 125.179974	Microtel General Santos City	Upon exiting the Microtel Gensan compound, turn right towards the Digos-Makar Road.		
3.86	6.118656, 125.146341	T-junction Hadano Park, General Santos	Turn right and head towards Koronadal City, South Cotabato		
7.23	6.145712, 125.133921	Rotonda, Our Lady of Peace Monument, Sinawal, General Santos City	Take the 2nd exit to continue towards Koronadal City, South Cotabato		
56.53	6.480822, 124.866688	Seaoil Sto. Nino on your right, in front of the Koronadal City Hall	<b>Have your QR code scanned or brevet card stamped!</b> Recommended stop for refreshments or snacks or a toilet break. Head straight towards the direction of Koronadal City Proper.	<b>Seaoil Gas Station CUT-OFF: 3 hours and 37 minutes</b>	
59.88	6.500389, 124.843730	Rotonda, Zone 1, Koronadal City	Take the 2nd exit to continue towards Isulan, Sultan Kudarat by way of Tacurong City		
89.86	6.688351, 124.678869	Rotonda, Poblacion, Tacurong City, Sultan Kudarat	Take the 3rd exit to continue towards Isulan, Sultan Kudarat		
100.88	6.635049, 124.597365	Rotonda, Kalawag III, Poblacion, Isulan, Sultan Kudarat	<b>Have your QR code scanned or brevet card stamped!</b> Recommended stop for refreshments or snacks or a toilet break. From the 7 Eleven Checkpoint, head to the direction of Surallah, South Cotabato.	<b>7 Eleven Roundball Isulan CUT-OFF: 6 hours and 28 minutes</b>	
113.54	6.522083, 124.610184	Fork	Stay to the right towards Surallah, South Cotabato		
125.22	6.439285, 124.672843	Rotonda, Poblacion, Sto. Nino, South Cotabato	Take the 3rd exit to continue towards Surallah, South Cotabato		
135.73	6.368216, 124.735050	T-junction	Turn right before the Lake Sebu Monument and Petron Gas Station to exit the Isulan-Banga Road and proceed towards the Surallah-Lake Sebu-Maitum Road		
154.79	6.233235, 124.716983	Fork	Stay to the right towards the Poblacion of Lake Sebu		
156.46	6.222442, 124.712412	Kemdol I love Lake Sebu monument on your left	<b>Have your QR code scanned or brevet card stamped!</b> Recommended stop for refreshments or snacks or a toilet break. Double back towards Surallah, South Cotabato	<b>Lake Sebu Triangle CUT-OFF: 10 hours and 1 minute</b>	

177.22	6.368216, 124.735050	T-junction Surallah-Lake Sebu-Maitum and Isulan-Banga Roads	Turn left towards the direction of Isulan, Sultan Kudarat		
187.68	6.439285, 124.672843	Rotonda, Poblacion, Sto. Nino, South Cotabato	Take the 3rd exit to continue towards Isulan, Sultan Kudarat		
212.03	6.635049, 124.597365	Rotonda, Kalawag III, Poblacion, Isulan, Sultan Kudarat	<b>Have your QR code scanned or brevet card stamped!</b> Recommended stop for refreshments or snacks or a toilet break. Take the 1st exit to continue towards Tacurong City, Sultan Kudarat	<b>7 Eleven Roundball Isulan</b> <b>CUT-OFF: 13 hours and 34 minutes</b>	
222.96	6.688351, 124.678869	Rotonda, Poblacion, Tacurong City, Sultan Kudarat	Take the 1st exit to continue towards Koronadal City, South Cotabato		
252.93	6.500389, 124.843730	Rotonda, Zone 1, Koronadal City	Take the 2nd exit to continue towards Koronadal City Hall		
256.31	6.480822, 124.866688	Seaoil Sto. Nino on your left, in front of the Koronadal City Hall	<b>Have your QR code scanned or brevet card stamped!</b> Recommended stop for refreshments or snacks or a toilet break. Head straight towards the direction of General Santos City	<b>Seaoil Gas Station</b> <b>CUT-OFF: 16 hours and 24 minutes</b>	
305.58	6.145682135792166, 125.13391773621741	Rotonda, Our Lady of Peace Monument, Sinawal, General Santos City	Take the 2nd exit to continue towards General Santos City		
308.92	6.118616, 125.145601	T-junction Hadano Park, General Santos	Turn left and head towards the city proper		
312.78	6.119871, 125.179974	Microtel General Santos City	<b>Have your brevet card stamped upon finishing the ride!</b> Your stamp time is your official finish time.	<b>MICROTEL GENSAN</b> <b>CUT-OFF: 20 hours</b>	

Route created by King Francis Genilla for Audax Randonneurs Philippines as of May 2025

Cue sheet might have a 3-5% margin of error; Route is subject to change if there are necessary detours.