






100 KILOMETER AUDAX CUE SHEET (Daanbantayan to Ilihan and back)

KM	Coordinates	Location Description	Direction	Checkpoints	Turns
0	N 11° 16' 1.09083" E 124° 0' 23.97808"	Kandaya Resort	head towards the Cebu North Road.		
2	N 11° 16' 1.47624" E 124° 0' 24.2472"	T-junction of Bogo-Curva-Medellin-Daanbantayan-Maya Road and the Central Nautical Highway	Turn left at the Central Nautical Highway		
25.8	N 11° 3' 45.73087" E 123° 58' 18.05196"	T-junction of Bogo-Curva-Medellin-Daanbantayan-Maya Road and the Cebu North Road	Turn left at the Cebu North Road		
29.8	N 11° 2' 46.39303" E 124° 0' 8.26069"	Big Intersection in Bogo with a Jollibee in the corner	Turn right and just follow the Cebu North Road towards Danao City		
48.8	N 10° 54' 21.25171" E 123° 58' 12.36855"	Ilihan Tabogon Public Market on the left	Have your QR Code scanned or have your brevet card stamped! From here, make a u-turn and head back to Kandaya using the same roads going out	ILIHAN TABOGON PUBLIC MARKET CUT-OFF: 3 hours and 18 minutes	
97.6	N 11° 16' 1.09083" E 124° 0' 23.97808"	Kandaya Resort	Have your QR Code scanned or have your brevet card stamped!	KANDAYA RESORT CUT-OFF: 6 hours and 36 minutes	



Route created by Carmela Patricia S. Pearson for Audax Randonneurs Philippines as of June 15, 2023
 Cue sheet might have a 3-5% margin of error; Route is subject to change if there are necessary detours.