













200 KILOMETER AUDAX CUE SHEET (General Santos)

KM	Coordinates	Location Description	Direction	Checkpoints	Turns
0.00	6.119871, 125.179974	Microtel General Santos City	Upon exiting the Microtel Gensan compound, turn right towards the Digos-Makar Road.		
3.86	6.118656, 125.146341	T-junction Hadano Park, General Santos	Turn right and head towards Koronadal City, South Cotabato		
7.23	6.145712, 125.133921	Rotonda, Our Lady of Peace Monument, Sinawal, General Santos City	Take the 2nd exit to continue towards Koronadal City, South Cotabato		
56.53	6.480822, 124.866688	Seaoil Sto. Nino on your right, in front of the Koronadal City Hall	Have your QR code scanned or brevet card stamped! Recommended stop for refreshments or snacks or a toilet break. Head straight towards the direction of Koronadal City Proper.	Seaoil Gas Station CUT-OFF: 3 hours and 47 minutes	
59.88	6.500389, 124.843730	Rotonda, Zone 1, Koronadal City	Take the 2nd exit to continue towards Isulan, Sultan Kudarat by way of Tacurong City		
89.86	6.688351, 124.678869	Rotonda, Poblacion, Tacurong City, Sultan Kudarat	Take the 3rd exit to continue towards Isulan, Sultan Kudarat		
100.88	6.635049, 124.597365	Rotonda, Kalawag III, Poblacion, Isulan, Sultan Kudarat	Have your QR code scanned or brevet card stamped! Recommended stop for refreshments or snacks or a toilet break. Head back by way of the Isulan-Tacurong National Highway towards Tacurong City.	7 Eleven Roundball Isulan CUT-OFF: 6 hours and 45 minutes	
111.81	6.688321, 124.678498	Rotonda, Tacurong City	Take the 1st exit to continue towards Koronadal City, South Cotabato		
141.75	6.500551, 124.843218	Rotonda, Koronadal City	Take the 2nd exit to continue towards General Santos City		
145.17	6.480822, 124.866688	Seaoil Sto. Nino on your left, in front of the Koronadal City Hall	Have your QR code scanned or brevet card stamped! Recommended stop for refreshments or snacks or a toilet break. Head straight towards the direction of General Santos City	Seaoil Gas Station CUT-OFF: 9 hours and 43 minutes	
194.42	6.145682135792166, 125.13391773621741	Rotonda, Our Lady of Peace Monument, Sinawal, General Santos City	Take the 2nd exit to continue towards General Santos City		
197.97	6.118616, 125.145601	T-junction Hadano Park, General Santos	Turn left and head towards the city proper		
201.83	6.119871, 125.179974	Microtel General Santos City	Have your brevet card stamped upon finishing the ride! Your stamp time is your official finish time.	MICROTEL GENSAN CUT-OFF: 13 hours and 30 minutes	

Route created by King Francis Genilla for Audax Randonneurs Philippines as of May 2025
 Cue sheet might have a 3-5% margin of error; Route is subject to change if there are necessary detours.