















200 KILOMETER AUDAX CUE SHEET (Subic to Bataan and back)

KM	Coordinates	Location Description	Direction	Checkpoints	Turns
0		Mango Valley 1 Hotel inside SBMA along Dewey Ave.	From Mango Valley, left towards the direction of the Spanish Gate		
0.8	N 14°49'3.2" E 120°16'59.2"	T-Junction of Dewey Ave. and Samson Road	Turn left at Samson Road		
1.2	N 14°49'13.6" E 120°17'3.8"	Intersection of Burgos St. and Causeway Road	Turn left at Burgos St.		
1.6	N 14°49'24.9" E 120°17'5.3"	T-Junction of Burgos St. and Rizal Highway	Turn right at Rizal Highway		
6	N 14°48'8.4" E 120°17'59.1"	Intersection with traffic lights	Turn right to join Argonaut Highway and go to the direction of the Morong Gate to exit Subic		
	N 14°44'13.3" E 120°17'0.1"	Fork	Take the right road going to Morong, Bataan (not through BTP! but via the road passing Anvaya)		
30.4		Intersection	Turn right to Malvar St.		
30.47	N 14°40'52.7" E 120°15'58.8"	T-Junction of Malvar St. and Rizal St.	Turn left at Rizal St.		
30.67		Intersection of J. Luna St. and Rizal St.	Turn left at J. Luna St.		
47.4	N 14°39'15.3" E 120°21'41.6"	Arch: Welcome to Bagac Bataan	Have your QR code scanned! From here, make a u-turn and go back the same roads you came from.	WELCOME TO BAGAC BATAAN ARCH CUT-OFF TIME: 3 hours and 12 minutes	
55	N 14°36'20.9" E 120°23'49.4"	Japanese-Philippines Friendship Tower	Upon reaching the Japanese-Philippines Friendship Tower, turn right at Aguinaldo St. (which will eventually become the Bagac-Mariveles Road) and follow the road towards Mariveles		
55.4	N 14°35'56.7" E 120°23'40.5"	Fork	Take the left road going to Mariveles		
98.5	N 14°35'59.3" E 120°23'41.8"	Petron Gas Station Mariveles, Bataan on your left	Have your QR code scanned! From here, make a u-turn and head back to the same roads you took going out - going through BTP!!	PETRON MARIVELES CUT-OFF TIME: 6 hours and 25 minutes	
149.6	N 14°39'15.3" E 120°21'41.6"	Arch: Welcome to Bagac Bataan	Have your QR code scanned! From here just continue on on this road and head back to the same roads you took going out - going through BTP!!	WELCOME TO BAGAC BATAAN ARCH CUT-OFF TIME: 9 hours and 38 minutes	
197		Mango Valley 1 Hotel along Dewey Ave.	Have your QR code scanned! Your stamp time is your official finish time.	CUT-OFF TIME: 13 hours and 30 minutes	

Route created by Carmela Patricia S. Pearson for Audax Randonneurs Philippines as of June 2022