


















































600 KILOMETER AUDAX CUE SHEET (General Santos)

KM	Coordinates	Location Description	Direction	Checkpoints	Turns
0.00	6.119871, 125.179974	Microtel General Santos City	Upon exiting the Microtel Gensan compound, turn right towards the Digos-Makar Road.		
3.86	6.118656, 125.146341	T-junction Hadano Park, General Santos	Turn right and head towards Koronadal City, South Cotabato		
7.23	6.145712, 125.133921	Rotonda, Our Lady of Peace Monument, Sinawal, General Santos City	Take the 2nd exit to continue towards Koronadal City, South Cotabato		
56.53	6.480822, 124.866688	Seaoil Sto. Nino on your right, in front of the Koronadal City Hall	Have your QR code scanned or brevet card stamped! Recommended stop for refreshments or snacks or a toilet break. Head straight towards the direction of Koronadal City Proper.	Seaoil Gas Station CUT-OFF: 3 hours and 45 minutes	
59.88	6.500389, 124.843730	Rotonda, Zone 1, Koronadal City	Take the 2nd exit to continue towards Isulan, Sultan Kudarat by way of Tacurong City		
89.86	6.688351, 124.678869	Rotonda, Poblacion, Tacurong City, Sultan Kudarat	Take the 3rd exit to continue towards Isulan, Sultan Kudarat		
100.88	6.635049, 124.597365	Rotonda, Kalawag III, Poblacion, Isulan, Sultan Kudarat	Have your QR code scanned or brevet card stamped! Recommended stop for refreshments or snacks or a toilet break. From the 7 Eleven Checkpoint, head to the direction of Surallah, South Cotabato.	7 Eleven Roundball Isulan CUT-OFF: 6 hours and 40 minutes	
113.54	6.522083, 124.610184	Fork	Stay to the right towards Surallah, South Cotabato		
125.22	6.439285, 124.672843	Rotonda, Poblacion, Sto. Nino, South Cotabato	Take the 3rd exit to continue towards Surallah, South Cotabato		
135.73	6.368216, 124.735050	T-junction	Turn right before the Lake Sebu Monument and Petron Gas Station to exit the Isulan-Banga Road and proceed towards the Surallah-Lake Sebu-Maitum Road		
154.79	6.233235, 124.716983	Fork	Stay to the right towards the Poblacion of Lake Sebu		

156.46	6.222442, 124.712412	Kemdol I love Lake Sebu monument on your left	Have your QR code scanned or brevet card stamped! Recommended stop for refreshments or snacks or a toilet break. Double back towards Surallah, South Cotabato	Lake Sebu Triangle CUT-OFF: 10 hours and 21 minutes	
177.22	6.368216, 124.735050	T-junction Surallah-Lake Sebu-Maitum and Isulan-Banga Roads	Turn left towards the direction of Isulan, Sultan Kudarat		
187.68	6.439285, 124.672843	Rotonda, Poblacion, Sto. Nino, South Cotabato	Take the 3rd exit to continue towards Isulan, Sultan Kudarat		
212.03	6.635049, 124.597365	Rotonda, Kalawag III, Poblacion, Isulan, Sultan Kudarat	Have your QR code scanned or brevet card stamped! Recommended stop for refreshments or snacks or a toilet break. Take the 1st exit to continue towards Tacurong City, Sultan Kudarat	7 Eleven Roundball Isulan CUT-OFF: 13 hours and 1 minute	
222.96	6.688351, 124.678869	Rotonda, Poblacion, Tacurong City, Sultan Kudarat	Take the 1st exit to continue towards Koronadal City, South Cotabato		
252.93	6.500389, 124.843730	Rotonda, Zone 1, Koronadal City	Take the 2nd exit to continue towards Koronadal City Hall		
256.31	6.480822, 124.866688	Seaoil Sto. Nino on your left, in front of the Koronadal City Hall	Have your QR code scanned or brevet card stamped! Recommended stop for refreshments or snacks or a toilet break. Head straight towards the direction of General Santos City	Seaoil Gas Station CUT-OFF: 16 hours and 56 minutes	
305.58	6.145682135792166, 125.13391773621741	Rotonda, Our Lady of Peace Monument, Sinawal, General Santos City	Take the 2nd exit to continue towards General Santos City		
308.92	6.118616, 125.145601	T-junction Hadano Park, General Santos	Turn left and head towards the city proper		
312.78	6.119871, 125.179974	Microtel General Santos City	Have your brevet card stamped upon finishing the ride! Recommended stop for refreshments or snacks or a toilet break. Upon exiting the Microtel Gensan compound, turn left towards the Digos-Makar Road.	MICROTEL GENSAN CUT-OFF: 20 hours and 40 minutes	
314.30	6.118886, 125.187275	Intersection, Traffic Stoplight	Turn left towards the Pan-Philippine Highway headed for Malungon, Saranggani		
315.88	6.128840, 125.197337	Fork	Take the left headed to Malungon, Saranggani		
396.79	6.723580, 125.353986	Fork	Take the right to continue on the Pan-Philippine Highway via the Digos Diversion Road		

402.80	6.768625, 125.377554	Seaoil Gas Station on your right	Have your QR code scanned or brevet card stamped! Recommended stop for refreshments or snacks or a toilet break. Continue straight on the Daang Maharlika Highway headed for Davao City	Seaoil Gas Station CUT-OFF: 26 hours and 37 minutes	
412.93	6.834359, 125.406256	Fork, Sta. Cruz Traffic Stoplight	Take the left headed to Davao City		
436.52	7.013427, 125.490261	Fork, Carabao Monument Waypark	Take the left headed to Toril Poblacion, Davao City		
437.58	7.020325, 125.496577	Intersection, Toril Traffic Stoplight	Continue straight towards city proper		
442.30	7.044168, 125.531775	Davao City Coastal Road (DCCR)	Turn right on the Davao City Coastal Road		
450.21	7.046074, 125.591482	DCCR Times Beach Exit	Turn right on Ecoland Drive		
451.48	7.053694, 125.598748	Intersection, Quimpo Boulevard Traffic Stoplight	Turn right on Quimpo Boulevard		
451.97	7.057244, 125.601092	Intersection, Sandawa Road	Continue straight towards ML Quezon Boulevard		
455.31	7.074215, 125.624883	Intersection, Davao Chinatown and Magsaysay Park	Continue straight on Leon Garcia Street		
456.03	7.081177, 125.624727	Agdao Flyover	Continue straight on the Agdao Flyover to Cabaguio Avenue		
457.97	7.097283, 125.620384	Intersection, JP Laurel Avenue	Turn right on JP Laurel Avenue		
459.41	7.101205, 125.632812	Intersection, Mamay Road	Turn left on Mamay Road		
459.57	7.102242, 125.632289	Microtel Davao City	Have your QR code scanned or brevet card stamped! Recommended stop for refreshments or snacks or a toilet break. Turn right on Mamay Road.	Microtel Davao City CUT-OFF: 30 hours and 22 minutes	
459.74	7.101205, 125.632812	Intersection, Mamay Road	Turn right on JP Laurel Avenue		
461.16	7.097283, 125.620384	Intersection, JP Laurel Avenue	Turn left on Cabaguio Avenue		
463.82	7.074215, 125.624883	Intersection, Davao Chinatown and Magsaysay Park	Continue straight towards ML Quezon Boulevard		
467.17	7.057244, 125.601092	Intersection, Sandawa Road	Continue straight on Quimpo Boulevard		

467.64	7.053694, 125.598748	Intersection, Quimpo Boulevard Traffic Stoplight	Turn left on Ecoland Drive		
468.90	7.046074, 125.591482	DCCR Times Beach Entrance	Turn left to enter the Davao City Coastal Road		
476.60	7.044168, 125.531775	Davao City Coastal Road (DCCR)	Turn left from DCCR Exit towards Digos City, Davao del Sur		
516.14	6.768625, 125.377554	Seaoil Gas Station on your left	Have your QR code scanned or brevet card stamped! Recommended stop for refreshments or snacks or a toilet break. Continue straight on the Daang Maharlika Highway headed for General Santos City	Seaoil Gas Station CUT-OFF: 34 hours and 6 minutes	
517.22	6.759907, 125.374492	Intersection, Digos City Traffic Stoplight	Turn left on the Digos Diversion Road		
522.09	6.723804, 125.354064	Intersection, Digos-Makar Road Traffic Stoplight	Turn left on the Digos Diversion Road		
538.00	6.584131, 125.353158	Fork	Stay to the right towards General Santos City		
604.52	6.119485, 125.187971	Intersection, Traffic Stoplight	Turn right on Digos-Makar Road		
605.52	6.119871, 125.179974	Microtel General Santos City	Have your brevet card stamped upon finishing the ride! Your stamp time is your official finish time.	MICROTEL GENSAN CUT-OFF: 40 hours	

Route created by King Francis Genilla for Audax Randonneurs Philippines as of May 2025
Cue sheet might have a 3-5% margin of error; Route is subject to change if there are necessary detours.