







































Audax Isabela 200km Cue Sheet (Ilagan - San Mariano - Echague and back to Ilagan)

KM	Coordinates	Location Description	Direction	Checkpoints	Turns	Photos
0	N 17°6'18.14320" E 121°51'50.16650"	Isabela Provincial Capitol	Upon exiting the capitol, turn left at Maharlika Highway			
3.72	N 17°4'28.00250" E 121°51'3.54440"	Gamu Roxas Rd Junction	Turn left to Maharlika Highway			
5.4	N 17°3'46.86190" E 121°51'16.82690"	Guibang Bypass Road Junction	Go straight to Maharlika Highway			
10.48	N 17°1'24.20850" E 121°51'36.05960"	Naguilian - San Mariano - Palanan Junction	Turn Left to Naguilian San Mariano Palanan Road			
21.76	N 16°59'31.96800" E 121°56'37.37200"	Benito Soliven Bypass Junction	Turn Left to Naguilian San Mariano Palanan Road			

30.62	N 16°59'0.70390" E 122°0'45.61950"	San Mariano Road	Turn Left to San Mariano Road			
50.83	N 16°55'27.28530" E 122.12845	Naguilian - San Mariano - Palanan Road	Turn left going to Barangay San Jose			
52.13	N 16°54'58.63490" E 122°8'5.76460"	Naguilian - San Mariano - Palanan Road	Turn Left to Naguilian San Mariano Palanan Road			
60.83	N 16°54'19.99910" E 122°11'41.57880"	Naguilian - San Mariano - Palanan Road	Have your QR Code scanned or your brevet card stamped! From here, go back going to Maharlika Highway	Agal San Mariano Isabela CUT-OFF: 3 hours and 21 minutes		
89.83	N 16°59'1.45720" E 122°0'46.27600"	Naguilian - San Mariano - Palanan Junction	Turn right at Naguilian - San Mariano - Palanan Road			

109.83	N 17°1'22.62080" E 121°51'35.84920"	T-junction of Naguilian-San Mariano-Palanan Road and Maharlika Highway	Have your QR Code scanned or your brevet card stamped! From here, turn left to Maharlika Highway	Shell Station at T-junction of Naguilian-San Mariano-Palanan Road and Maharlika Highway CUT-OFF: 6 hours and 45 minutes		
109.83	N 17°1'22.62080" E 121°51'35.84920"	T-junction of Naguilian-San Mariano-Palanan Road and Maharlika Highway	Turn left at Maharlika Highway			
145.93	N 16°46'33.52800" E 121°41'58.00450"	Angadanan - Alicia and Maharlika Highway Junction	Go straight to Maharlika Highway			
152.23	N 16°43'21.31030" E 121°41'8.17880"	ISU - Echague - Poblacion Junction	Go left to Echague - Poblacion Road			
152.88	N 16°43'2.36640" E 121°40'59.87070"	Echague - Poblacion Road	Turn left going to Echague Municipal Hall			

152.98	N 16°43'1.12350" E 121°41'2.99040"	Echague Kubo Village	Have your QR Code scanned or your brevet card stamped! From here, go back to Echague - Poblacion Road	Echague Kubo Village CUT-OFF: 10 hours and 10 minutes		
153	N 16°43'1.46360" E 121°41'1.88430"	Echague - Poblacion Road	Turn right at Echague - Poblacion Road			
196.5	N 17°1'22.02340" E 121°51'33.69800"	Naguilian - San Mariano - Palanan Junction	Go straight to Maharlika Highway			
207.3	N 17°6'18.14320" E 121°51'50.16650"	Isabela Provincial Capitol	Have your QR Code scanned or your brevet card stamped!	Isabela Provincial Capitol CUT-OFF: 13.5 hours		

Route by March Aleonar for Audax Randonneurs Philippines as of November 2025

Subject to +/-5% margin of error