










200 KILOMETER AUDAX CUE SHEET (Subic to Masinloc and back)

KM	Coordinates	Location Description	Direction	Checkpoints	Turns
0	N 14° 49.592' E 120° 16.176'	SBMA Gate (Dewey Ave.) comer Zambales National Highway	Upon exiting the SBMA gate, turn left to the Zambales National. Go through Subic Town, Castillejos until you reach San Marcelino.		
24.6	N 14° 58.466' E 120° 09.348'	Intersection with the San Marcelino Municipal Hall, a 7-11 store and the San Marcelino Public Market	Just go straight and ignore the shortcut. Head off to Iba, Zambales		
33.9	N 15° 00.444' E 120° 04.845'	T-junction of San Narciso and San Antonio	Turn right at the T-junction heading to San Felipe or Iba, Zambales. Go through the towns of San Felipe and Cabangan.		
51.7	N 15° 09.810' E 120° 03.279'	Fuel Max gas station on your left after Cabangan Market	Have your brevet card stamped! Recommended stop for refreshments or snacks or a toilet break. After shell, just go straight through the town of Botolan and follow directions to Iba, Zambales.	FUEL MAX GAS STATION CUT-OFF: 3 hours and 20 mins	
75.5	N 15° 19.538' E 119° 58.854'	Fork in the town of Iba, Zambales (facing the plaza)	Take the right road. Go around the plaza by turning left on the 1st small street and another left on the 1st small street.		
75.8	N 15° 19.588' E 119° 58.748'	T-junction behind the town plaza of Iba, Zambales	Turn right at a small busy street. When in doubt, ask locals for directions towards Pangasinan province. Important thing is to go back to the Zambales National Highway to Masinloc.		
82	N 15° 21.953' E 119° 57.426'	Fork with a big "Mt. Tapulao" sign	Take the right road pointing to Masinloc, Candelario and Sta. Cruz. This rolling terrain has a 2-3km climb starting approxintely at the 92km mark.		
104.5	N 15° 32.143' E 119° 57.221'	Total Gas Station on your left	Have your brevet card stamped! Turn around and bike back to SBMA.	TOTAL GAS STATION CUT-OFF: 6 hours and 45 mins	
133.2	N 15° 19.588' E 119° 58.748'	T-junction behind the town plaza of Iba, Zambales	Turn left at the T-junction, then right on the 1st small street and another right on the 1st small street. You should be back at Iba's town plaza.		
157.3	N 15° 09.810' E 120° 03.279'	Fuel Max gas station on your left after Cabangan Market	Have your brevet card stamped! Recommended stop for refreshments or snacks or a toilet break. From here, just go straight to San Marcelino.	FUEL MAX GAS STATION CUT-OFF: 10 hours and 10 mins	
175.1	N 15° 00.444' E 120° 04.845'	T-junction of San Narciso and San Antonio	Turn left towards San Marcelino.		
209	N 14° 49.592' E 120° 16.176'	SBMA Gate (Dewey Ave.) comer Zambales National Highway	Enter SBMA via Dewey Avenue entrance.		N/A