






# 100 KILOMETER AUDAX CUE SHEET (Subic to Cabangan and back)

KM	Coordinates	Location Description	Direction	Checkpoints	Turns
0	N 14° 49.592' E 120° 16.176'	SBMA Gate (Dewey Ave.) corner Zambales National Highway	Upon exiting the SBMA gate, turn left to the Zambales National. Go through Subic Town, Castillejos until you reach San Marcelino.		
24.6	N 14° 58.466' E 120° 09.348'	Intersection with the San Marcelino Municipal Hall, a 7-11 store and the San Marcelino Public Market	Just go straight and ignore the shortcut. Head off to Iba, Zambales		
33.9	N 15° 00.444' E 120° 04.845'	T-junction of San Narciso and San Antonio	Turn right at the T-junction heading to San Felipe or Iba, Zambales. Go through the towns of San Felipe and Cabangan.		
51.7	N 15° 09.810' E 120° 03.279'	Fuel Max gas station on your left after Cabangan Market	<b>Have your QR code scanned!</b> Recommended stop for refreshments or snacks or a toilet break. U-turn to head back	<b>FUEL MAX GAS STATION</b> <b>CUT-OFF: 3 hours and 20 mins</b>	
69.5	N 15° 00.444' E 120° 04.845'	T-junction of San Narciso and San Antonio	Turn left towards San Marcelino.		
103.4	N 14° 49.592' E 120° 16.176'	SBMA Gate (Dewey Ave.) corner Zambales National Highway	Enter SBMA via Dewey Avenue entrance. <b>Have your QR code scanned</b> at Mango	<b>CUT-OFF: 6 hours and 58 mins</b>	

Route modified by Carmela Patricia S. Pearson for Audax Randonneurs Philippines as of August 2022