




























600 KILOMETER AUDAX CUE SHEET (Subic to Alaminos to Tarlac and back)

| KM | Coordinates | Location Description | Direction | Checkpoints | Turns |
|-------|------------------------------------|--|---|--|---|
| 0 | N 14° 49.592' E 120° 16.176' | SBMA Gate (Dewey Ave.) corner Zambales National Highway | Upon exiting the SBMA gate, turn left to the Zambales National. Go through Subic Town, Castillejos until you reach San Marcelino. | |  |
| 24.6 | N 14° 58.466' E 120° 09.348' | Intersection with the San Marcelino Municipal Hall, a 7-11 store and the San Marcelino Public Market | Just go straight and ignore the shortcut. Head off to Iba, Zambales | |  |
| 33.9 | N 15° 00.444' E 120° 04.845' | T-junction of San Narciso and San Antonio | Turn right at the T-junction heading to San Felipe or Iba, Zambales. Go through the towns of San Felipe and Cabangan. | |  |
| 51.7 | N 15° 09.810' E 120° 03.279' | Fuel Max gas station on your left after Cabangan Market | Have your brevet card stamped! Recommended stop for refreshments or snacks or a toilet break. After shell, just go straight through the town of Botolan and follow directions to Iba, Zambales. | C-1 Fuel Max Gas Station CUT-OFF: 3 hours and 20 minutes |  |
| 75.5 | N 15° 19.538' E 119° 58.854' | Fork in the town of Iba, Zambales (facing the plaza) | Take the right road. Go around the plaza by turning left on the 1st small street and another left on the 1st small street. | | |
| 75.8 | N 15° 19.588' E 119° 58.748' | T-junction behind the town plaza of Iba, Zambales | Turn right at a small busy street. When in doubt, ask locals for directions towards Pangasinan province. Important thing is to go back to the Zambales National Highway to Masinloc. | |  |
| 82 | N 15° 21.953' E 119° 57.426' | Fork with a big "Mt. Tapulao" sign | Take the right road pointing to Masinloc, Candelario and Sta. Cruz. This rolling terrain has a 2-3km climb starting approximately at the 92km mark. | |  |
| 104.5 | N 15° 32.143' E 119° 57.221' | Total Gas Station on your left (the turnaround of the Audax Subic 200) | From this point, just go straight towards the direction of Infanta, Pangasinan | |  |

| | | | | | |
|-------|------------------------------------|--|--|--|---|
| 104.6 | N 15° 32.192' E 119° 57.187' | Fork | Take the right road. Go through the towns of Candelaria, Sta. Cruz towards Infanta, Pangasinan. | |  |
| 141.2 | N 15° 49.555' E 119° 54.380' | Fork inside the town of Infanta | Take the right road pointing to Alaminos. The Infanta Pangasinan Municipal Hall should be on your left. | |  |
| 150.5 | N 15° 53.646' E 119° 53.469' | waiting shed across Banana Boat Beach Resort in Dasol | Have your brevet card stamped! From this point, follow the road going to Alaminos. | C-2 waiting shed in Dasol CUT-OFF: 10 hours |  |
| 191.6 | | T-junction of the National Highway and Alaminos Br-Pass Road | Turn right at the Alaminos By-Pass Road heading to the town of Sual | |  |
| 193.6 | | T-junction of the Alaminos By-Pass Road and Alaminos-Sual Road | Turn right to the Alaminos-Sual Road | |  |
| 200 | N 16° 05.317' E 120° 01.450' | Caltex Gas Staion on your left. | Have your brevet card stamped! From this point, follow the roads going to Sual. | Caltex Gas Station Sual CUT-OFF: 13 hours and 20 minutes |  |
| 216.4 | N 16° 01.827' E 120° | Fork | Take the right road going to the town of Labrador | |  |
| 220 | N 16° 00.333' E 120° | Fork | Take the right road going to Tarlac province | |  |
| 228.4 | N 15° 58.240' E 120° | Intersection | Turn right to Tarlac province | |  |
| 268.7 | N 15° 41.191' E 120° | Intersection | Turn left to Camiling town proper | |  |
| 269.6 | N 15° 41.190' E 120° 25.096' | Intersection | Turn right to Sta. Ignacia, Tarlac. Expect relatively busy roads. Go straight and pass through the town of Sta. Ignacia towards Tarlac City. | |  |
| 298.1 | N 15° 30.484' E 120° | Fork | Take the left road | |  |

| | | | | | |
|-------|------------------------------------|--|--|--|---|
| 300 | N 15° 29.457' E 120° 35.076' | Amigo's Gas Station on your left. This is in Brgy. Isidro, Tarlac City | Have your brevet card stamped! Turn around and bike back to SBMA. Follow the same roads you used going out. | C-4 Amigo's gas station or the establishment just across CUT-OFF: 20 hours |  |
| 400 | N 16° 05.317' E 120° 01.450' | Caltex Gas Station on your right. Look for the David's Salon marshals | Have your brevet card stamped! From this point, just go straight to the direction of Alaminos. | C-5 Caltex Gas Station Sual CUT-OFF: 26 hours and 40 minutes |  |
| 406.4 | | T-junction of the Alaminos By-Pass Road and Alaminos-Sual Road | Turn left to the Alaminos By-Pass Road | |  |
| 408.4 | | T-junction of the National Highway and Alaminos Br-Pass Road | Turn left to the National Highway and head back to Subic | |  |
| 449.5 | N 15° 53.646' E 119° 53.469' | waiting shed across Banana Boat Beach Resort in Dasol | Have your brevet card stamped! From this point, bike back to the direction of Subic | C-6 waiting shed in Dasol CUT-OFF: 30 hours |  |
| 524.2 | N 15° 19.588' E 119° 58.748' | T-junction behind the town plaza of Iba, Zambales | Turn left at the T-junction, then right on the 1st small street and another right on the 1st small street. You should be back at Iba's town plaza. | | |
| 548.3 | N 15° 09.810' E 120° 03.279' | Fuel Max gas station on your left after Cabangan Market | Have your brevet card stamped! Recommended stop for refreshments or snacks or a toilet break. From here, just go straight to San Marcelino. | C-7 Fuel Max Gas Station CUT-OFF: 36 hours |  |
| 566.1 | N 15° 00.444' E 120° 04.845' | T-junction of San Narciso and San Antonio | Turn left towards San Marcelino. | |  |
| 600 | N 14° 49.592' E 120° 16.176' | SBMA Gate (Dewey Ave.) comer Zambales National Highway | Enter SBMA via Dewey Avenue entrance. | |  |

Route modified by Carmela Patricia S. Pearson for Audax Randonneurs Philippines as of March 2022