







120 KILOMETER POPULAIRE ANTIPOLLO

KM	Coordinates	Location Description	Direction	Checkpoints	Turns
0		Boso-Boso Highlands Resort	From the hotel, go left towards Sierra Madre and stay on the Lansangang Marikina-Infanta Road		
24.7		Sierra Madre Hotel on your left	Just go past Sierra Madre Hotel and stay on this road		
31.6	N 14° 32' 46.24" E 121° 21' 52.57"	Brgy. Sampaloc and Tanay Junction	Just go straight through the junction towards Jariel's Peak		
51.9	N 14° 32' 49.32" E 121° 27' 44.31"	50 meter rough road section that is still very much ride-able with a road bike	Just go straight towards Jariel's Peak		
62.2	N 14° 33' 47.84" E 121° 29' 54.53"	Windmills Marquez Restaurant on your right	Have your brevet card stamped! From here, make a u-turn and head back to Boso-Boso Highlands	WINDMILLS MARQUEZ RESTAURANT CUT-OFF: 4 hours and 12 minutes	
	SECRET CHECKPOINT		GET THE SECRET CHECKPOINT WRIST BAND TO PRESENT AT THE FINISH. NO WRIST BAND, DNF.		
124.4		Boso-Boso Highlands Resort	Have your brevet card stamped upon finishing the ride! Your stamp time is your official finish time.	BOSO-BOSO HIGHLANDS CUT-OFF: 8 hours and 24 minutes	

Route created by Carmela Patricia S. Pearson for Audax Randonneurs Philippines as of DECEMBER 2023

Cue sheet might have a 3-5% margin of error; Route is subject to change if there are necessary detours.