





















600km Mindoro CUE SHEET (Mindoro)

KM	Coordinates	Location Description	Direction	Checkpoints	Turns
0	N 13°24'15.77" E 121°11'1.84"	Filipiniana Hotel in Calapan City, Mindoro Oriental	Turn right on Roxas Drive upon exiting the hotel		
3.5	N 13°22'30.62" E 121°10'58.38"	T-junction of Roxas Drive and C-5 Road	Turn right on C-5 Road		
5.5	N 13°22'37.89" E 121°9'53.27"	Intersection of C-5 Road and Strong Republic Nautical Highway	Turn left on Strong Republic Nautical Highway		
59.3	N 13°3'23.28" E 121°24'25.81"	Intersection of Strong Republic Nautical Highway and Socorro-Pola Road	Turn left on Socorro-Pola Road		
70.5	N 13°8'17.43" E 121°26'16.00"	GAR-ACE Gas Station in Pola, Mindoro Oriental	Have your brevet card stamped! From here, make a U-turn to head back to the Nautical Highway	GAR-ACE Gas Station CUT-OFF: 4 hours and 33 minutes	
81.5	N 13°3'23.28" E 121°24'25.81"	Intersection of Strong Republic Nautical Highway and Socorro-Pola Road	Turn left on Strong Republic Nautical Highway		
123.1	N 12°45'29.95" E 121°28'11.34"	T-junction of Strong Republic Nautical Highway and Francis Coronel Road	Turn right on Francis Coronel Road		
143.7	N 12°41'26.34" E 121°22'3.64"	Sari-sari store on the left in Bongabong, Oriental Mindoro	Have your brevet card stamped! From here, continue on the the Francis Coronel Road	Sari-Sari Store CUT-OFF: 9 hours and 17 minutes	
255	N 12°22'20.76" E 121°5'7.49"	T-junction of San Jose - Magsaysay Provincial Road and Old National Highway; There is a Fil-Oil gas station on the right.	Turn right on the Old National Highway		
259.5	N 12°24'41.99" E 121°5'7.47"	Fork of the Old National Highway and Provincial Road	Take the right road - Provincial Road		
283.7	N 12°36'19.32" E 121°6'40.96"	Waiting shed near Villanueva Sari-Sari store on the right	Have your brevet card stamped! From here, make a U-turn to head back	Villanueva Sari-Sari Store CUT-OFF: 18 hours and 19 minutes	
307.9	N 12°24'41.99" E 121°5'7.47"	Fork of the Old National Highway and Provincial Road	Take the right road - Provincial Road		
311.7	N 12°24'2.79" E 121°3'10.34"	T-junction of Provincial Road and National Road	Turn right on the National Road		
321		V-Express Gasoline Station in Rizal, Occidental Mindoro	Have your brevet card stamped! From here, make a U-turn to head back on the same roads towards Bongabong, Oriental Mindoro	V-Express Gasoline Station CUT-OFF: 20 hours and 43 minutes	
330.3	N 12°24'2.79" E 121°3'10.34"	T-junction of Provincial Road and National Road	Turn left on the Provincial Road. Make sure to take this road so you don't have to go through the San Jose town proper. Take the exact same roads you took going out but this time going to Bongabong.		
334.1	N 12°24'41.99" E 121°5'7.47"	Junction of the Old National Highway and Provincial Road	Turn left on the Provincial Road		
358.3	N 12°36'19.32" E 121°6'40.96"	Waiting shed near Villanueva Sari-Sari store on the right	Have your brevet card stamped! From here, make a U-turn to head back	Villanueva Sari-Sari Store CUT-OFF: 23 hours and 7 minutes	
382.5	N 12°24'41.99" E 121°5'7.47"	Fork of the Old National Highway and Provincial Road	Just veer left and follow the road heading back to Calapan		
387	N 12°22'20.76" E 121°5'7.49"	T-junction of San Jose - Magsaysay Provincial Road and Old National Highway; There is a Fil-Oil gas station on the leftt.	Turn left on the San Jose - Magsaysay Provincial Road		
498.3	N 12°41'26.34" E 121°22'3.64"	Sari-sari store on the right in Bongabong, Oriental Mindoro	Have your brevet card stamped! From here, continue on the Francis Coronel Road to head back to Calapan	Sari-Sari Store CUT-OFF: 32 hours and 9 minutes	
560.5	N 13°3'23.28" E 121°24'25.81"	Gas station on the right before the Intersection of Strong Republic Nautical Highway and Socorro-Pola Road	Have your brevet card stamped! From here, continue on the Strong Republic Nautical Highway	Gas Station in Socorro CUT-OFF: 36 hours and 10 minutes	
619.8	N 13°24'15.77" E 121°11'1.84"	Filipiniana Hotel in Calapan City, Mindoro Oriental	Have your brevet card stamped! DONE!	Filipiniana Hotel CUT-OFF: 40 hours	

Route by Carmela Patricia S. Pearson for Audax Randonneurs Philippines as of July 2022
Subject to change depending on local road conditions, weather, etc.