













95 KILOMETER POPULAIRE BICOL

KM	Coordinates	Location Description	Direction	Checkpoints	Turns
	N 13°9'20.16432" E 123°44'35.36232"	JCI Legazpi Baltog Monument	Turn right at Legazpi Boulevard as you leave Sawangan Park		
0.15		Junction	Veer right to continue on Legazpi Boulevard		
1.1		Junction	Legazpi Boulevard suddenly becomes one-way you need to turn right on the small street which will eventually be called Governor Forbes Street		
1.9		Junction of Governor Forbes St. and Ramon Santos St.	Turn left at Ramon Santos St.		
2		Junction of Ramon Santos St. and Legazpi City-Tiwi Coastal Road	Turn right at the Legazpi City - Tiwi Coastal Road		
26.7	N 13°21'41.77872" E 123°43'43.55688"	Junction of Ziga Ave. and Ligao-Tabaco Road	Turn left at Ligao-Tabaco Road		
39.6	N 13°18'42.33816" E 123°38'33.855"	Junction of Ligao-Tabaco Road and Mt. Mayon Park Road	Turn left at Mr. Mayon Park Road		
48	N 13°17'3.7374" E 123°40'15.64536"	Mayon Planetarium	Have your brevet card stamped or QR code scanned! From here, head back using the same roads going out towards Legazpi City	MAYON PLANETARIUM CUT-OFF: 3 hours and 15 minutes	
56.2	N 13°18'39.26232" E 123°38'34.14372"	Bottom of Mt. Mayon Park Road	Veer right to join the Ligao-Tabaco Road		
68.6	N 13°21'40.12416" E 123°43'41.44944"	Junction of Ziga Ave. and Legazpi City-Tiwi Coastal Road	Turn right at Legazpi City-Tiwi Coastal Road		
93.7	N 13°8'59.47152" E 123°45'11.50884"	Junction of Ramon Santos St. and Legazpi City-Tiwi Coastal Road	Turn right at Ramon Santos St.		
93.9	N 13°8'58.78104" E 123°45'6.79824"	Junction of Quezon Ave. and Ramon Santos St.	Turn left at Quezon Ave.		
94.2	N 13°8'51.21096" E 123°45'9.198"	Roundabout	Take the 1st exit (Rizal Avenue)		
95.7	N 13°8'20.73444" E 123°44'36.82104"	Motor Ace Legazpi branch on your left	Have your brevet card stamped or QR code scanned! Your stamp time/scanned time will be your elapsed time.	MOTOR ACE LEGAZPI CUT-OFF: 6 hours and 28 minutes	

Route by Carmela Patricia S. Pearson for Audax Randonneurs Philippines as of April 2025

Cue sheet might have a 3-5% margin of error; Route is subject to change if there are necessary detours.