







110 KILOMETER AUDAX CUE SHEET (General Santos-Koronadal)

KM	Coordinates	Location Description	Direction	Checkpoints	Turns
0.00	6.119871, 125.179974	Microtel General Santos City	Upon exiting the Microtel Gensan compound, turn right towards the Digos-Makar Road.		
3.86	6.118656, 125.146341	T-junction Hadano Park, General Santos	Turn right and head towards Koronadal City, South Cotabato		
7.23	6.145712, 125.133921	Rotonda, Our Lady of Peace Monument, Sinawal, General Santos City	Take the 2nd exit to continue towards Koronadal City, South Cotabato		
56.53	6.480822, 124.866688	Seaoil Sto. Nino on your right, in front of the Koronadal City Hall	Have your QR code scanned or brevet card stamped! Recommended stop for refreshments or snacks or a toilet break. Head straight towards the direction of Koronadal City Proper.	Seaoil Gas Station CUT-OFF: 3 hours and 49 minutes	
105.83	6.145682135792166, 125.13391773621741	Rotonda, Our Lady of Peace Monument, Sinawal, General Santos City	Take the 2nd exit to continue towards General Santos City		
109.20	6.118616, 125.145601	T-junction Hadano Park, General Santos	Turn left and head towards the city proper		
113.06	6.119871, 125.179974	Microtel General Santos City	Have your brevet card stamped upon finishing the ride! Your stamp time is your official finish time.	MICROTEL GENSAN CUT-OFF: 7 hours and 38 minutes	

Route created by King Francis Genilla for Audax Randonneurs Philippines as of May 2025

Cue sheet might have a 3-5% margin of error; Route is subject to change if there are necessary detours.