




























600 KILOMETER AUDAX CUE SHEET (Subic to Alaminos to Tarlac and back)

KM	Coordinates	Location Description	Direction	Checkpoints	Turns
0	N 14° 49.592' E 120° 16.176'	SBMA Gate (Dewey Ave.) corner Zambales National Highway	Upon exiting the SBMA gate, turn left to the Zambales National. Go through Subic Town, Castillejos until you reach San Marcelino.		
24.6	N 14° 58.466' E 120° 09.348'	Intersection with the San Marcelino Municipal Hall, a 7-11 store and the San Marcelino Public Market	Just go straight and ignore the shortcut. Head off to Iba, Zambales		
33.9	N 15° 00.444' E 120° 04.845'	T-junction of San Narciso and San Antonio	Turn right at the T-junction heading to San Felipe or Iba, Zambales. Go through the towns of San Felipe and Cabangan.		
51.7	N 15° 09.810' E 120° 03.279'	Fuel Max gas station on your left after Cabangan Market	Have your QR code scanned or brevet card stamped! Recommended stop for refreshments or snacks or a toilet break. After shell, just go straight through the town of Botolan and follow directions to Iba, Zambales.	C-1 Fuel Max Gas Station CUT-OFF: 3 hours and 20 minutes	
75.5	N 15° 19.538' E 119° 58.854'	Fork in the town of Iba, Zambales (facing the plaza)	Take the right road. Go around the plaza by turning left on the 1st small street and another left on the 1st small street.		
75.8	N 15° 19.588' E 119° 58.748'	T-junction behind the town plaza of Iba, Zambales	Turn right at a small busy street. When in doubt, ask locals for directions towards Pangasinan province. Important thing is to go back to the Zambales National Highway to Masinloc.		
82	N 15° 21.953' E 119° 57.426'	Fork with a big "Mt. Tapulao" sign	Take the right road pointing to Masinloc, Candelario and Sta. Cruz. This rolling terrain has a 2-3km climb starting approximately at the 92km mark.		
104.5	N 15° 32.143' E 119° 57.221'	Total Gas Station on your left (the turnaround of the Audax Subic 200)	From this point, just go straight towards the direction of Infanta, Pangasinan		

104.6	N 15° 32.192' E 119° 57.187'	Fork	Take the right road. Go through the towns of Candelaria, Sta. Cruz towards Infanta, Pangasinan.		
141.2	N 15° 49.555' E 119° 54.380'	Fork inside the town of Infanta	Take the right road pointing to Alaminos. The Infanta Pangasinan Municipal Hall should be on your left.		
150.5	N 15° 53.646' E 119° 53.469'	waiting shed across Banana Boat Beach Resort in Dasol	Have your QR code scanned or brevet card stamped! From this point, follow the road going to Alaminos.	C-2 waiting shed in Dasol CUT-OFF: 10 hours	
191.6		T-junction of the National Highway and Alaminos Br-Pass Road	Turn right at the Alaminos By-Pass Road heading to the town of Sual		
193.6		T-junction of the Alaminos By-Pass Road and Alaminos-Sual Road	Turn right to the Alaminos-Sual Road		
200	N 16° 05.317' E 120° 01.450'	Paitan Gas Staion on your left.	Have your QR code scanned or brevet card stamped! From this point, follow the roads going to Sual.	C-3 Paitan Gas Station Sual CUT-OFF: 13 hours and 20 minutes	
216.4	N 16° 01.827' E 120°	Fork	Take the right road going to the town of Labrador		
220	N 16° 00.333' E 120°	Fork	Take the right road going to Tarlac province		
228.4	N 15° 58.240' E 120°	Intersection	Turn right to Tarlac province		
268.7	N 15° 41.191' E 120°	Intersection	Turn left to Camiling town proper		
269.6	N 15° 41.190' E 120° 25.096'	Intersection	Turn right to Sta. Ignacia, Tarlac. Expect relatively busy roads. Go straight and pass through the town of Sta. Ignacia towards Tarlac City.		
298.1	N 15° 30.484' E 120°	Fork	Take the left road		

300	N 15° 29.457' E 120° 35.076'	Amigo's Gas Station on your left. This is in Brgy. Isidro, Tarlac City	Have your QR code scanned or brevet card stamped! Turn around and bike back to SBMA. Follow the same roads you used going out.	C-4 Amigo's gas station or the establishment just across CUT-OFF: 20 hours	
400	N 16° 05.317' E 120° 01.450'	Caltex Gas Station on your right. Look for the David's Salon marshals	Have your QR code scanned or brevet card stamped! From this point, just go straight to the direction of Alaminos.	C-5 Paitan Gas Station Sual CUT-OFF: 26 hours and 40 minutes	
406.4		T-junction of the Alaminos By-Pass Road and Alaminos-Sual Road	Turn left to the Alaminos By-Pass Road		
408.4		T-junction of the National Highway and Alaminos Br-Pass Road	Turn left to the National Highway and head back to Subic		
449.5	N 15° 53.646' E 119° 53.469'	waiting shed across Banana Boat Beach Resort in Dasol	Have your QR code scanned or brevet card stamped! From this point, bike back to the direction of Subic	C-6 waiting shed in Dasol CUT-OFF: 30 hours	
524.2	N 15° 19.588' E 119° 58.748'	T-junction behind the town plaza of Iba, Zambales	Turn left at the T-junction, then right on the 1st small street and another right on the 1st small street. You should be back at Iba's town plaza.		
548.3	N 15° 09.810' E 120° 03.279'	Fuel Max gas station on your left after Cabangan Market	Have your QR code scanned or brevet card stamped! Recommended stop for refreshments or snacks or a toilet break. From here, just go straight to San Marcelino.	C-7 Fuel Max Gas Station CUT-OFF: 36 hours	
566.1	N 15° 00.444' E 120° 04.845'	T-junction of San Narciso and San Antonio	Turn left towards San Marcelino.		
600	N 14° 49.592' E 120° 16.176'	SBMA Gate (Dewey Ave.) corner Zambales National Highway	Enter SBMA via Dewey Avenue entrance.		

Route modified by Carmela Patricia S. Pearson for Audax Randonneurs Philippines as of March 2022