







































1000KM AUDAX LA UNION

KM	Coordinates	Location Description	Direction	Checkpoints	Turns
0	N 16° 39' 31.35672" E 120° 20' 12.72336"	Awesome Hotel	Turn left from the hotel		
0.1	N 16° 40' 41.84904" E 120° 20' 12.59016"	Junction of Eagle St. and Maya St.	Turn right at Eagle St.		
0.3	N 16° 40' 45.47172" E 120° 20' 22.46748"	Junction of Eagle St. and Manila N. Road	Turn right at Manila Rd.		
19.5	N 16° 35' 29.31756" E 120° 19' 9.86844"	Junction of Manila N. Road and Bauang-Baguio Road	Turn left at Bauang-Baguio Road		
62.7	N 16° 24' 35.62704" E 120° 33' 48.1122"	TOTAL gas station on the left in Irisan, Baguio	Have your brevet card stamped or your QR code scanned here! From here, make a U-turn and use the same roads to head back to Awesome Hotel	#1 TOTAL GAS STATION/REBEL BAKESHOP CUT-OFF: 4 hours and 43 minutes	
125.4	N 16° 39' 31.35672" E 120° 20' 12.72336"	Awesome Hotel	Have your brevet card stamped or your QR code scanned here! From the hotel, turn left.	#2 AWESOME HOTEL CUT-OFF: 9 hours and 25 minutes	
125.5	N 16° 40' 41.84904" E 120° 20' 12.59016"	Junction of Eagle St. and Maya St.	Turn right at Eagle St.		
125.7	N 16° 40' 45.47172" E 120° 20' 22.46748"	Junction of Eagle St. and Manila N. Road	Turn right at Manila Rd.		
167.9	N 16° 19' 55.0866" E 120° 22' 3.41832"	T-Junction of MacArthur Highway and the Agoo-Baguio Road	Turn left at Agoo-Baguio Road		
168.1	N 16° 19' 46.58448" E 120° 22' 3.54864"	Eagle of the North on the left	Have your brevet card stamped or your QR code scanned here! Make a U-turn to head back	#3 EAGLE OF THE NORTH CUT-OFF: 12 hours and 37 minutes	
191.1	N 16° 35' 29.31756" E 120° 19' 9.86844"	Junction of Manila N. Road and Bauang-Baguio Road	Turn right at Bauang-Baguio Road		
234.3	N 16° 24' 35.62704" E 120° 33' 48.1122"	TOTAL gas station on the left in Irisan, Baguio	Have your brevet card stamped or your QR code scanned here! From here, make a U-turn and use the same roads to head back to Awesome Hotel	#4 TOTAL GAS STATION/REBEL BAKESHOP CUT-OFF: 17 hours and 35 minutes	
297	N 16° 39' 31.35672" E 120° 20' 12.72336"	Awesome Hotel	Have your brevet card stamped or your QR code scanned here! From the hotel, turn left.	#5 AWESOME HOTEL CUT-OFF: 22 hours and 17 minute	
297.1	N 16° 40' 41.84904" E 120° 20' 12.59016"	Junction of Eagle St. and Maya St.	Turn right at Eagle St.		
297.4	N 16° 40' 45.47172" E 120° 20' 22.46748"	Junction of Eagle St. and Manila N. Road	Turn right at Manila Rd.		
366.4	N 16° 6' 24.738482" E 120° 23' 42.09108"	Star Fuel gas station on the right in San Fabian, Pangasinan	Have your brevet card stamped or your QR code scanned here! From here, turn right to head to Sual, Pangasinan	#6 STAR FUEL GAS STATION CUT-OFF: 27 hours and 29 minutes	
375.7	N 16° 3' 26.00352" E 120° 2' 22.632"	T-Junction of San Fabian-Bonuan-Dagupan Diversion Road and Judge Jose de Venecia Extension	Turn right at Judge Jose de Venecia Extension		
380.6	N 16° 1' 14.7252" E 120° 19' 20.66448"	T-Junction of Judge Jose de Venecia Extension and Dagupan-Binmaley Road (there is a 7-11 on the right)	Turn right at Dagupan-Binmaley Road		
386.6	N 16° 1' 21.8208" E 120° 16' 34.4208"	T-Junction of Dagupan-Binmaley Road and Biec W	Turn left at Biec W		
391.6	N 16° 0' 16.14888" E 120° 14' 2.42988"	T-Junction of Quibol-Nansagaan Road and Binmlaey-Lingayen Road (Flying V gas station on the right)	Turn right at Binmaley-Lingayen Road		
421	N 16° 5' 19.20804" E 120° 1' 27.08184"	MJC Gas Station on your right in Sual, Pangasinan and along Labrador-Sual Road	This is the famous turnaround of the Audax Subic 400. No need to stop here but this will serve as a marker that you are on the right track. "wink"		
429.4		T-junction	Turn left at the T-junction to head towards Burgos, Pangasinan		
471	N 15° 53.646' E 119° 53.469'	Banana Boat Beach Resort in Dasol Pangasinan	Have your brevet card stamped or your QR code scanned here! From here, make a U-turn and use the same roads to head back to Awesome Hotel	#7 Banana Boat Beach Resort CUT-OFF: 35 hours and 20 minutes	
575.6	N 16° 6' 24.738482" E 120° 23' 42.09108"	Star Fuel gas station on the left in San Fabian, Pangasinan	Have your brevet card stamped or your QR code scanned here! After the Star Fuel gas station, turn left towards Awesome Hotel.	#8 STAR FUEL GAS STATION CUT-OFF: 43 hours and 11 minutes	

644.6	N 16° 39' 31.35672" E 120° 20' 12.72336"	Awesome Hotel	Have your brevet card stamped or your QR code scanned here! From the hotel, turn left.	#9 AWESOME HOTEL CUT-OFF: 48 hours and 21 minutes	
644.7	N 16° 40' 41.84904" E 120° 20' 12.59016"	Junction of Eagle St. and Maya St.	Turn right at Eagle St.		
644.9	N 16° 40' 45.47172" E 120° 20' 22.46748"	Junction of Eagle St. and Manila N. Road	Turn left at Manila Rd.		
772.6		Caltex Gas Station on the right in Bantay, Ilocos Sur (across the big Vigan old town entrance)	Have your brevet card stamped or your QR code scanned here! From here, just continue on the MacArthur Highway.	#10 CALTEX GAS STATION CUT-OFF: 57 hours and 57 minutes	
826.3	N 17° 59' 43.70244" E 120° 30' 9.64224"	Fork of the Currimao-Paoay-Suba-Balacao Rd.	Take the left road towards Paoay Church		
836.7	N 18° 3' 41.20488" E 120° 31' 21.4014"	Intersection of the Currimao-Paoay-Suba-Balacao Rd. and Marcos Avenue	Turn left at Marcos Avenue		
837.2	N 18° 3' 43.15752" E 120° 31' 12.71712"	San Agustin Church of Paoay on your left	Have your brevet card stamped or your QR code scanned here! The checkpoint is the David's Salon vehicle just in front of the church itself. From the church, turn left.	#11 PAOAY CHURCH CUT-OFF: 62 hours and 48 minutes	
837.4	N 18° 3' 39.879" E 120° 31' 11.8776"	T-Junction of McArthur Road and McKinley St.	Turn left at McKinley Road		
837.5		T-Junction of McKinley St. and the Currimao-Paoay-Suba-Balacao Rd.	Turn right at Currimao-Paoay-Suba-Balacao Rd. and head back Vigan		
902		T-Junction of Manila N. Road and Quirino Boulevard (Petron gas station on the right corner)	Turn right at Quirino Blvd. to enter Vigan City		
902.6		Fork of Quirino Blvd and V. Delos Reyes St.	Take the right road (cobblestones) to enter the old city		
903	N 17° 34' 20.5446" E 120° 23' 21.70248"	Hotel Luna along V. Delos Reyes St. on your right	Have your brevet card stamped or your QR code scanned here! From here, make a u-turn towards Manila N. Road to head back to Awesome Hotel	#12 HOTEL LUNA @ VIGAN CUT-OFF: 67 hours and 44 minutes	
904		T-Junction of Manila N. Road and Quirino Boulevard (Petron gas station on the left corner)	Turn right at Manila N. Road towards Awesome Hotel		
1033	N 16° 39' 31.35672" E 120° 20' 12.72336"	Awesome Hotel	Have your brevet card stamped or your QR code scanned here!	#13 AWESOME HOTEL CUT-OFF: 75 hours	

Route created by Carmela Patricia S. Pearson for Audax Randonneurs Philippines as of October 9, 2024
Cue sheet might have a +/-5% margin of error; Route is subject to change if there are necessary detours.