












200 KILOMETER AUDAX CUE SHEET (Antipolo)

KM	Coordinates	Location Description	Direction	Checkpoints	Turns
0		Boso-Boso Highlands Resort	From the hotel, go left towards Sierra Madre and stay on the Lansangang Marikina-Infanta Road		
23		Sierra Madre Hotel on your left	Just go past Sierra Madre Hotel and stay on this road		
29.5	N 14° 32' 46.24" E 121° 21' 52.57"	Brgy. Sampaloc and Tanay Junction	Just go straight through the junction towards Jariel's Peak		
51.9	N 14° 32' 49.32" E 121° 27' 44.31"	50 meter rough road section that is still very much ride-able with a road bike	Just go straight towards Jariel's Peak		
60	N 14° 33' 47.84" E 121° 29' 54.53"	Windmills Marquez Restaurant on your right	Have your brevet card stamped! From this point, continue on and head to Infanta, Quezon	WINDMILLS MARQUEZ RESTAURANT CUT-OFF: 4 hours and 12 minutes	
76.5	STEEP DOWNHILL		PLEASE BE VERY CAREFUL ON THE DESCENT!		
93		Marcos Highway(Marilaque) End Point - Infanta, Quezon / MABUHAY INFANTA marker	Turn right to the Famy-Real-Infanta Road; stay on this road until you reach a fork just before REAL town proper. Take the right road to stay on the Famy-Real-Infanta Road.		
100.1		Yellow waiting shed beside AQUA LEO water station on the right side. This is just after the Kinanliman Bridge.	Have your brevet card stamped! From this point, make a u-turn and head back the same roads to Jariel's Peak	WAITING SHED @ REAL CUT-OFF: 6 hours and 46 minutes	
	SECRET CHECKPOINT		GET THE SECRET CHECKPOINT WRIST BAND TO PRESENT AT THE FINISH. NO WRIST BAND, DNF.		
140.2	N 14° 33' 47.84" E 121° 29' 54.53"	Windmills Marquez Restaurant on your right	Have your brevet card stamped! From here, continue on to Boso-Boso Highlands Resort	WINDMILLS MARQUEZ RESTAURANT CUT-OFF: 9 hours and 28 minutes	
	SECRET CHECKPOINT		GET THE SECRET CHECKPOINT WRIST BAND TO PRESENT AT THE FINISH. NO WRIST BAND, DNF.		
200.2		Boso-Boso Highlands Resort	Have your brevet card stamped upon finishing the ride! Your stamp time is your official finish time.		

Route created by Centurion Cycling Club in 2021

Cue sheet might have a 3-5% margin of error; Route is subject to change if there are necessary detours.