














300 KILOMETER AUDAX CUE SHEET (Subic to Dasol and back)

| KM | Coordinates | Location Description | Direction | Checkpoints | Turns |
|-------|---------------------------------|--|--|---|---|
| 0 | N 14° 49.592' E 120° 16.176' | SBMA Gate (Dewey Ave.) corner Zambales National Highway | Upon exiting the SBMA gate, turn left to the Zambales National. Go through Subic Town, Castillejos until you reach San Marcelino. | |  |
| 24.6 | N 14° 58.466' E 120° 09.348' | Intersection with the San Marcelino Municipal Hall, a 7-11 store and the San Marcelino Public Market | Just go straight and ignore the shortcut. Head off to Iba, Zambales | |  |
| 33.9 | N 15° 00.444' E 120° 04.845' | T-junction of San Narciso and San Antonio | Turn right at the T-junction heading to San Felipe or Iba, Zambales. Go through the towns of San Felipe and Cabangan. | |  |
| 51.7 | N 15° 09.810' E 120° 03.279' | Fuel Max gas station on your left after Cabangan Market | Have your QR code scanned! Recommended stop for refreshments or snacks or a toilet break. After shell, just go straight through the town of Botolan and follow directions to Iba, Zambales. | FUEL MAX GAS STATION CUT-OFF: 3 hours and 27 mins |  |
| 75.5 | N 15° 19.538' E 119° 58.854' | Fork in the town of Iba, Zambales (facing the plaza) | Take the right road. Go around the plaza by turning left on the 1st small street and another left on the 1st small street. | | |
| 75.8 | N 15° 19.588' E 119° 58.748' | T-junction behind the town plaza of Iba, Zambales | Turn right at a small busy street. When in doubt, ask locals for directions towards Pangasinan province. Important thing is to go back to the Zambales National Highway to Masinloc. | |  |
| 82 | N 15° 21.953' E 119° 57.426' | Fork with a big "Mt. Tapulao" sign | Take the right road pointing to Masinloc, Candelario and Sta. Cruz. This rolling terrain has a 2-3km climb starting approximately at the 92km mark. | |  |
| 104.5 | N 15° 32.143' E 119° 57.221' | Total Gas Station on your left | From this point, just go straight towards the direction of Infanta, Pangasinan | |  |
| 104.6 | N 15° 32.192' E 119° 57.187' | Fork | Take the right road. Go through the towns of Candelaria, Sta. Cruz towards Infanta, Pangasinan. | |  |
| 141.2 | N 15° 49.555' E 119° 54.380' | Fork inside the town of Infanta | Take the right road pointing to Alaminos. The Infanta Pangasinan Municipal Hall should be on your left. | |  |
| 150.5 | N 15° 53.646' E 119° 53.469' | waiting shed across Banana Boat Beach Resort in Dasol | Have your QR code scanned! Turn around and bike back to SBMA. There is a small resort where you can rent huts and have a nice long break here before heading back. | DASOL WAITING SHED CUT-OFF: 10 hours and 2 mins |  |
| 195.5 | N 15° 32.143' E 119° 57.221' | Total Gas Station on your right | Have your QR code scanned! From this point, just go straight towards Iba, Zambales | TOTAL GAS STATION CUT-OFF: 13 hours and 2 mins |  |
| 224.2 | N 15° 19.588' E 119° 58.748' | T-junction behind the town plaza of Iba, Zambales | Turn left at the T-junction, then right on the 1st small street and another right on the 1st small street. You should be back at Iba's town plaza. | | |
| 248.3 | N 15° 09.810' E 120° 03.279' | Fuel Max gas station on your left after Cabangan Market | Have your QR code scanned! Recommended stop for refreshments or snacks or a toilet break. From here, just go straight to San Marcelino. | FUEL MAX GAS STATION CUT-OFF: 16 hours and 33 mins |  |
| 266.1 | N 15° 00.444' E 120° 04.845' | T-junction of San Narciso and San Antonio | Turn left towards San Marcelino. | |  |
| 300 | N 14° 49.592' E 120° 16.176' | SBMA Gate (Dewey Ave.) corner Zambales National Highway | Enter SBMA via Dewey Avenue entrance. | | |

Route modified by Carmela Patricia S. Pearson for Audax Randonneurs Philippines as of January 2022