















200 KILOMETER AUDAX CUE SHEET (Baler to Casiguran and back)

KM	Coordinates	Location Description	Direction	Checkpoints	Turns
0	N 15°45'40.0" E 121°34'4.6"	Driveway of 18onButon; START TIME: 5AM	From the driveway of 18onButon, turn right at Buton St.		
0.08	N 15°45'35.6" E 121°34'0.97"	T-Junction of Buton St. and Labasin St.	Turn right at Labasin St.		
0.26	N 15°45'35.2" E 121°34'0.75"	T-Junction of Labasin St. and T. Molina St.	Turn right at T. Molina St.		
0.632	N 15°45'34.1" E 121°33'40.1"	T-Junction of T. Molina St. and Quezon St.	Turn right at Quezon St.		
0.915	N 16°0'29.4" E 121°40'3.52"	Intersection of Quezon St. and the Baler-Casiguran Road	Turn right at Baler-Casiguran Road; just stay on this main road		
42	N 16°8'38.5" E 121°57'24.0"	waiting shed on your right at Brgy. Dinaed, Dipaculao, Aurora CUT-OFF TIME: 7:49AM	Have your brevet card stamped! Just go straight to the direction of Casiguran	WAITING SHED IN BRGY. DINAED	
87.5	N 16°8'34.6" E 121°57'28.1"	Junction before Dinalungan Town Proper	Turn left		
100.8	N 16°12'21.6" E 122°2'23.2"	Juvan Gas Station on the left in Brgy. Binoan, Casiguran CUT-OFF TIME: 11:45AM	Have your brevet card stamped! U-turn and head back using the same roads	JUVAN GAS STATION	
114.1	N 16°8'34.6" E 121°57'28.1"	Junction before Dinalungan Town Proper	Turn right and just stay on this road		
159.6	N 16°8'38.5" E 121°57'24.0"	waiting shed on your left at Brgy. Dinaed, Dipaculao, Aurora CUT-OFF TIME: 3:42PM	Have your brevet card stamped! Just go straight to the direction of Baler and stay on the Baler-Casiguran Road	WAITING SHED IN BRGY. DINAED	
200.7	N 16°0'29.4" E 121°40'3.52"	Intersection of Quezon St. and the Baler-Casiguran Road	Turn left at Quezon St.		
201	N 15°45'34.1" E 121°33'40.1"	T-Junction of T. Molina St. and Quezon St.	Turn left at T. Molina St.		
201.3	N 15°45'35.2" E 121°34'0.75"	T-Junction of Labasin St. and T. Molina St.	Turn left at Labasin St.		
201.5	N 15°45'35.6" E 121°34'0.97"	T-Junction of Buton St. and Labasin St.	Turn left at Buton		
201.6	N 15°45'40.0" E 121°34'4.6"	18onButon function room along the driveway CUT-OFF TIME: 6:30PM	Have your brevet card stamped upon finishing the ride! Your stamp time is your official finish time.		

Route created by Carmela Patricia S. Pearson for Audax Randonneurs Philippines as of May 27, 2019
Cue sheet might have a 3-5% margin of error; Route is subject to change if there are necessary detours.