















200 KILOMETER AUDAX CUE SHEET (Around Siargao)

KM	Coordinates	Location Description	Direction	Checkpoints	Turns
0		Cloud 9 Drive	Turn left on Tourism Road heading South of the island		
4.3	N 9°47'1.6064" E 126°9'24.28963"	Intersection of Tourism Road and the Dapa-General Luna Road	Turn right on the Dapa-General Luna Road		
17.3	N 9°46'50.51236" E 126°4'37.55419"	T-junction of Dapa-General Road and the Siargao Circumferential Road	Turn right on the Siargao Circumferential Road		
49.3	N 9°56'9.96493" E 126°5'19.58943"	T-junction in Brgy. San Isidro	Turn right to stay on the Siargao Circumferential Road. As an added marker, there is a habal-habal or motorcycle station on the left before this intersection.		
62.3	N 10°1'45.13156" E 126°4'13.59076"	Kolekbibo Community Kitchen on the right	<b>Have your brevet card stamped here OR Have your QR code scanned!</b> Kolekibo is a white building with a quaint café/eatery facing the water. It is a social enterprise that supports mothers in the area. From here, just head straight to the north.	<b>CP#1 KOLEKBIBO</b> <b>Cut-off Time: 4 hours and 7 minutes</b>	
91.8	<b>WARNING: STEEL BRIDGE - Very Slippery when WET!</b>				
93.3	N 9°52'15.7401" E 125°58'18.39566"	Intersection in Del Carmen	Turn left to stay on the Siargao Circumferential Road		
95	N 9°52'53.5152" E 125°59'3.83106"	Del Carmen Municipal Hall on the left	<b>Have your brevet card stamped here OR Have your QR code scanned!</b> From here, just continue on this road.	<b>CP#2 DEL CARMEN MUNICIPAL HALL</b> <b>Cut-off Time: 6 hours and 17 minutes</b>	
117.3	N 9°45'28.65318" E 126°3'9.42521"	Intersection in Dapa	Turn left to stay on the Siargao Circumferential Road		
117.4		Motorace Philippines and YAMAHA on the right	<b>Have your brevet card stamped here OR Have your QR code scanned!</b> From here, just continue on this road.	<b>CP#3 MOTORACE DAPA</b> <b>Cut-off Time: 7 hours and 46 minutes</b>	
120.8	N 9°46'48.93456" E 126°4'35.36928"	T-Junction in Dapa	Turn left to stay on the Siargao Circumferential Road		
152.8	N 9°56'9.96493" E 126°5'19.58943"	T-junction in Brgy. San Isidro	<b>Have your brevet card stamped here OR Have your QR code scanned!</b> This is the same point as KM 49.3 earlier but instead of right, just go straight to the direction of Del Carmen. As an added marker, there is a habal-habal or motorcycle station on the left before this turn.	<b>CP#4 HABAL-HABAL Station on the left</b> <b>Cut-off Time: 10 hours and 6 minutes</b>	
166.8	N 9°52'53.5152" E 125°59'3.83106"	Del Carmen Municipal Hall on the right	<b>Have your brevet card stamped here OR Have your QR code scanned!</b> From here, just continue on this road and follow the same roads heading to Motorace Dapa branch	<b>CP#5 DEL CARMEN MUNICIPAL HALL</b> <b>Cut-off Time: 11 hours and 1 minute</b>	
189.2		Motorace Philippines and YAMAHA on the right	<b>Have your brevet card stamped here OR Have your QR code scanned!</b> From here, just continue on this road and head straight to General Luna	<b>CP#6 MOTORACE DAPA</b> <b>Cut-off Time: 12 hours and 30 minutes</b>	
203.6	N 9°47'1.6064" E 126°9'24.28963"	Intersection of Tourism Road and the Dapa-General Luna Road	Turn right on Tourism Road heading to S.O.S. fight gym		
205.4		S.O.S. Fight Gym on your right	<b>Have your brevet card stamped here OR Have your QR code scanned!</b>	<b>FINISH POINT!</b>	

Route created by Camela Patricia S. Pearson for Audax Randonneurs Philippines as of October 2023  
Cue sheet might have a 3-5% margin of error; Route is subject to change if there are necessary detours.