













































1300KM NORTH LUZON

KM	Coordinates	Location Description	Direction	Checkpoints	Turns
0	N 16° 39' 31.35672" E 120° 20' 12.72336"	Awesome Hotel	From the hotel, turn left.		
0.1	N 16° 40' 41.84904" E 120° 20' 12.59016"	Junction of Eagle St. and Maya St.	Turn right at Eagle St.		
0.3	N 16° 40' 45.47172" E 120° 20' 22.46748"	Junction of Eagle St. and Manila N. Road	Turn right at Manila Rd.		
42.5	N 16° 19' 55.0866" E 120° 22' 3.41832"	T-Junction of MacArthur Highway and the Agoo-Baguio Road	Turn left at Agoo-Baguio Road		
42.7	N 16° 19' 46.58448" E 120° 22' 3.54864"	Eagle of the North on the left	Have your brevet card stamped or your QR code scanned here! Make a u-turn and head back to Awesome Hotel using the same roads heading out	#1 EAGLE OF THE NORTH CUT-OFF: 3:33 or March 7, 6:33AM	
85.4	N 16° 39' 31.35672" E 120° 20' 12.72336"	Awesome Hotel	Have your brevet card stamped or your QR code scanned here! Turn left from the hotel	#2 AWESOME HOTEL CUT-OFF: 7:06 or March 7, 10:06AM	
85.5	N 16° 40' 41.84904" E 120° 20' 12.59016"	Junction of Eagle St. and Maya St.	Turn right at Eagle St.		
85.7	N 16° 40' 45.47172" E 120° 20' 22.46748"	Junction of Eagle St. and Manila N. Road	Turn left at Manila N Rd. / MacArthur Highway		
127.95	N 16° 58' 5.84688" E 120° 26' 54.790088"	Junction of MacArthur Highway/Manila N. Rd and Tagudin-Cervantes-Sabangan Rd.	Turn right at Tagudin-Cervantes-Sabangan Rd.		
138.05	N 16° 58' 52.76496" E 120° 30' 29.6442"	Looks like a "fork"	Veer right to stay on the Tagudin-Cervantes-Sabangan Rd.		
170.56	N 16° 57' 37.31724" E 120° 39' 28.73088"	Bessang Pass Natural Monument on the left	Have your brevet card stamped or your QR code scanned here! Continue on this road	#3 BESSANG PASS NATURAL MONUMENT CUT-OFF: 14:11 or March 7, 5:11PM	
207.5	N 16° 59' 45.43836" E 120° 50' 5.07516"	Junction with a "U-turn-like" road	Make a hard right (u-turn like) to Tadian-Cervantes-Sabangan Rd.		
211	N 16° 58' 50.59704" E 120° 51' 8.38872"	Abatan Junction	Turn left at the Abatan-Banguen Rd.		
223.59	N 17° 0' 40.94388" E 120° 55' 32.44548"	Nacagang Junction	Turn left to cross the Nacagang Bridge		
243.3	N 17° 4' 58.80108" E 120° 54' 33.53868"	Sagada Hotel on the left	Have your brevet card stamped or your QR code scanned here! Make a u-turn and head back to Bessang Pass Natural Monument	#4 SAGADA HOTEL CUT-OFF: 20:13 or March 7, 11:13PM	
316.04	N 16° 57' 37.31724" E 120° 39' 28.73088"	Bessang Pass Natural Monument on the right	Have your brevet card stamped or your QR code scanned here! Continue on this road	#5 BESSANG PASS NATURAL MONUMENT CUT-OFF: 26:16 or March 8, 5:16AM	
358.65	N 16° 58' 5.84688" E 120° 26' 54.790088"	Junction of MacArthur Highway/Manila N. Rd and Tagudin-Cervantes-Sabangan Rd.	Turn right at MacArthur Highway/Manila N. Rd		
444.65		T-Junction of Manila N. Road and Quirino Boulevard (Petron gas station on the right corner)	Turn right at Quirino Blvd. to enter Vigan City		
445.25		Fork of Quirino Blvd and V. Delos Reyes St.	Take the right road (cobblestones) to enter the old city		
445.65		Hotel Salcedo de Vigan on your left	Have your brevet card stamped or your QR code scanned here! Make a u-turn to head back to the main highway (MacArthur Highway)	#6 HOTEL SALCEDO DE VIGAN CUT-OFF: 37:02 or March 8, 4:02PM	
446.65		T-Junction of Manila N. Road and Quirino Boulevard	Turn left at Manila N Rd. / MacArthur Highway to head north		
447.1		Junction of Rizal Ave and Bantay-San Vicente Road	Turn right to stay on the main highway/MacArthur Highway		
500.7	N 17° 59' 43.70244" E 120° 30' 9.64224"	Fork of the Currimao-Paoay-Suba-Balacao Rd.	Take the left road towards Paoay Church		
511.1	N 18° 3' 41.20488" E 120° 31' 21.4014"	Intersection of the Currimao-Paoay-Suba-Balacao Rd. and Marcos Avenue	Turn left at Marcos Avenue		
511.6	N 18° 3' 43.15752" E 120° 31' 12.71712"	San Agustin Church of Paoay on your left	Have your brevet card stamped or your QR code scanned here! The checkpoint is at the parking area across the PAOAY CHURCH FAÇADE.	#7 PAOAY CHURCH Ilocos Coolers CUT-OFF: 42:31 or March 9, 9:31PM	
511.8	N 18° 3' 39.879" E 120° 31' 11.8776"	T-Junction of McArthur Road and McKinley St.	Turn right at McKinley Road		
511.9		T-Junction of McKinley St. and Otis St.	Turn right at Otis St.		

512.1	N 18° 3' 45.61632" E 120° 31' 10.05168"	T-Junction of Otis St. and Marcos Avenue	Turn left at Marcos Avenue		
527.8		Roundabout	Take the 2nd exit to continue on Rodolfo G. Fariñas Jr. Bypass Road		
535.8	N 18° 14' 2.596368" E 120° 36' 40.74552"	Junction of Rodolfo G. Fariñas Jr. Bypass Road and Maharlika Highway	Turn left at Maharlika Highway		
623.6	N 18° 33' 35.46" E 120° 55' 3.80784"	Pannzian Beach and Mountain Resort on your left in Brgy. Pancian, Pagudpud, Ilocos Norte	Have your brevet card stamped or your QR code scanned here! From here, continue on Maharlika Highway towards Cagayan Valley	#8 PANNZIAN BEACH RESORT CUT-OFF: 51:49 or March 9, 6:49AM	
658.6		Claveria View Deck on the left	Have your brevet card stamped or your QR code scanned here! From here, continue on Maharlika Highway towards Gonzaga, Cagayan Valley.	#9 CLAVERIA VIEW DECK CUT-OFF: 54:43 or March 9, 9:43AM	
811.6		ESR Fuel on your right	Have your brevet card stamped or your QR code scanned here! From here, make a u-turn to head back to Pannzian Resort	#10 ESR Fuel @ Sta. Ana CUT-OFF: 67:26 or March 9, 10:26PM	
964.6		Claveria View Deck on the right	Have your brevet card stamped or your QR code scanned here! From here, continue on Maharlika Highway towards Pannzian Resort	#11 CLAVERIA VIEW DECK CUT-OFF: 80:09 or March 10, 11:09AM	
999.6	N 18° 33' 35.46" E 120° 55' 3.80784"	Pannzian Beach and Mountain Resort on your right in Brgy. Pancian, Pagudpud, Ilocos Norte	Have your brevet card stamped or your QR code scanned here! From here, continue on Maharlika Highway going back to Paoay	#12 PANNZIAN BEACH RESORT CUT-OFF: 83:03 or March 10, 2:03PM	
1110.6		Intersection of Marcos Avenue and McArthur St. (there is a Papa Nard's house of chicken inasal on the right corner)	Turn right at McArthur Highway		
1110.7	N 18° 3' 43.15752" E 120° 31' 12.71712"	San Agustin Church of Paoay on your left	Have your brevet card stamped or your QR code scanned here! The checkpoint is the David's Salon vehicle just in front of the church itself. From the church, turn left at McArthur Road.	#13 PAOAY CHURCH CUT-OFF: 92:17 or March 11, 1:17AM	
1110.9	N 18° 3' 39.879" E 120° 31' 11.8776"	T-Junction of McArthur Road and McKinley St.	Turn left at McKinley Road		
1111		T-Junction of McKinley St. and Otis St.	Turn right at Otis St.		
1111.2	N 18° 3' 45.61632" E 120° 31' 10.05168"	T-Junction of Otis St. and Marcos Avenue	Turn right at Marcos Avenue to head back the same roads towards Vigan		
1175.7		T-Junction of Manila N. Road and Quirino Boulevard (Petron gas station on the right corner)	Turn right at Quirino Blvd. to enter Vigan City		
1176.3		Fork of Quirino Blvd and V. Delos Reyes St.	Take the right road (cobblestones) to enter the old city		
1176.7		Hotel Salcedo de Vigan on your left	Have your brevet card stamped or your QR code scanned here! Make a u-turn to head back to the main highway (MacArthur Highway)	#14 HOTEL SALCEDO DE VIGAN CUT-OFF: 97:46 or March 11, 6:46AM	
1177.7		T-Junction of Manila N. Road and Quirino Boulevard (Petron gas station on the left corner)	Turn right at Manila N. Road towards Awesome Hotel		
1306.7	N 16° 39' 31.35672" E 120° 20' 12.72336"	Awesome Hotel	Have your brevet card stamped or your QR code scanned here!	#15 AWESOME HOTEL CUT-OFF: 108 hours or March 11, 3PM	

Route created by Carmela Patricia S. Pearson for Audax Randonneurs Philippines as of November 24, 2025
Cue sheet might have a 3-5% margin of error; Route is subject to change if there are necessary detours.