























600 KILOMETER POPULAIRECUE SHEET (Davao-Governor Generoso-Davao-Sta. Maria-Davao)

KM	Coordinates	Location Description	Direction	Checkpoints	Turns
0	N 7° 6.132' E 125° 37.965'	Microtel by Wyndham Davao	From the hotel, go right towards J.P Laurel Ave.		
0.1	N 7° 6.087' E 125° 37.977'	Intersection of Damosa and J.P. Laurel with a Traffic Light	Turn left at the traffic light. Go through J.P. Laurel Ave. which will eventually lead to the Davao City-Panabo City Rd. You will go through the towns of Panacan, Tibungo, Bunawan, Lasang, Carmen. Follow the signs going to Tagum.		
48	N 26° 45.31655' E 125° 48'31.93652"	City Mall Tagum City intersection; National Highway & Lapu-Lapu St.	Turn right at Lapu-Lapu Street Extension and take Apokon		
49	N 7° 4'41.565" E 125° 48'52.02944"	Mikos Brew, Bridgestone, Power-Up on the right	<b>Have your brevet card stamped or your QR code scanned!</b> Cycle to the direction of Davao Oriental Boundary	<b>Mikos Brew, Bridgestone CUT-OFF: 3 hours and 17 minutes</b>	
115	N 6° 58'2.13155" E 126° 0'41.33081"	Banay-Banay Sign in the Municipality of Banay-Banay	<b>Have your brevet card stamped or your QR code scanned!</b> Cycle to the direction of Governor Generoso	<b>Banay-Banay Municipal Hall CUT-OFF: 7 hours and 41 minutes</b>	
132	N 6° 52'57.315" E 126° 5'12.01884"	Manikiling Rotonda, Municipality of San Isidro	Turn right at Manikling Rotonda follow the sign going to Gov Gen; 711 convenience store at the left side		
163	N 6° 39'13.34266" E 126° 4'18.91575"	Sea Oil and 711 store in front of Gov Gen Municipal Hall	Turn Left on the corner to take the Tibanban-Layigan Road		
200	N 6° 24'6.00451" E 126° 8'51.94829"	Waiting shed at the left side with Sari-Sari Store	<b>Have your brevet card stamped or your QR code scanned!</b> Make a u-turn and head back on the same roads towards Davao City	<b>Waiting shed CUT-OFF: 13 hours and 21 minutes</b>	
285	N 6° 58'2.13155" E 126° 0'41.33081"	Banay-Banay Sign in the Municipality of Banay-Banay	<b>Have your brevet card stamped or your QR code scanned!</b> Head back on the same roads towards Davao City	<b>Banay-Banay Municipal Hall CUT-OFF: 19 hours and minutes</b>	
351	N 7° 6.087' E 125° 37.977'	Mikos Brew, Bridgestone, Power-Up on the left	<b>Have your brevet card stamped or your QR code scanned!</b> Head back on the same roads towards Davao City	<b>Mikos Brew, Bridgestone CUT-OFF: 23 hours and 24 minutes</b>	
400	N 7° 6.132' E 125° 37.965'	Microtel by Wyndham Davao	<b>Have your brevet card stamped upon finishing the ride!</b> Your stamp time is your official finish time.	<b>Microtel Davao CUT-OFF TIME: 26 hours and 41 minutes</b>	
400.1	N 7°06'04.8" E 125°37'58.5"	Intersection of Damosa and J.P. Laurel with a Traffic Light	Turn left to J.P. Laurel Avenue		
401	N 7° 6' 13.7046" E 125° 38' 36.3042"	Y-Junction of J.P. Laurel and R. Castillo Street	U-turn right to R. Castillo Street		
404	N 7°05'00.5" E 125°37'28.7"	Intersection of R. Castillo Street and Leon Garcia Street	Turn left to Leon Garcia Street		
408.8	N 7°06'05.0" E 125°38'30.3"	Intersection of Quimpo Blvd and Ecoland Drive	Go straight to Ecoland Drive		
410	N 7°02'46.5" E 125°35'28.9"	Intersection of Ecoland Drive and Tulip Drive	Turn left to Tulip Drive		
410.4	N 7°02'36.5" E 125°35'30.5"	Ecoland Rotunda	Take the first exit (turn right) going to Davao City Coastal Road		
417.8	N 7°02'39.5" E 125°31'54.6"	T-junction of Davao City Coastal Road and Mac Arthur Highway	Turn left to Mac Arthur Highway		
458	N 6°46'13.4" E 125°22'40.6"	Sea Oil Digos	<b>Have your brevet card stamped or your QR code scanned!</b> Continue on towards Digos Diversion Road	<b>SEAOIL Digos CUT-OFF: 30 hours and 33 minutes</b>	
464.2	N 6°43'25.3" E 125°21'14.3"	T-junction of Digos Diversion Road and Davao-Gensan Highway	Turn left to Davao-Gensan Highway		
480	N 6°35'02.5" E 125°21'11.6"	Y-junction of Davao-Gensan Highway and Davao-Sarangani Coastal Road	Turn left to Davao-Sarangani Coastal Road and go straight to Sta Maria Municipal Hall		
501	N 6°32'50.5176" E 125°28'41.9766"	Redbox Restaurant on your right	<b>Have your brevet card stamped or your QR code scanned!</b> Make a u-turn and take the same road going back to Davao City	<b>Redbox Restaurant CUT-OFF: 33 hours and 24 minutes</b>	
544	N 6°46'13.4" E 125°22'40.6"	Sea Oil Digos	<b>Have your brevet card stamped or your QR code scanned!</b> And go straight towards Davao City	<b>SEAOIL Digos CUT-OFF: 36 hours and 17 minutes</b>	
601	N 7°06'08.2" E 125°37'58.1"	Microtel by Wyndham Davao	Have your brevet card stamped or your QR code scanned upon finishing the ride!	<b>Microtel Davao CUT-OFF TIME: 40 hours</b>	

Route created by Alexander Regaspi for Audax Randonneurs Philippines as of September 4, 2024  
Cue sheet might have a 3-5% margin of error; Route is subject to change if there are necessary detours.