











130 KILOMETER AUDAX CUE SHEET (Around Siargao)

KM	Coordinates	Location Description	Direction	Checkpoints	Turns
0		Cloud 9 Drive	Turn left on Tourism Road heading South of the island		
4.3	N 9°47'1.6064" E 126°9'24.28963"	Intersection of Tourism Road and the Dapa-General Luna Road	Turn right on the Dapa-General Luna Road		
17.3	N 9°46'50.51236" E 126°4'37.55419"	T-junction of Dapa-General Road and the Siargao Circumferential Road	Turn right on the Siargao Circumferential Road		
49.3	N 9°56'9.96493" E 126°5'19.58943"	T-junction in Brgy. San Isidro	Turn right to stay on the Siargao Circumferential Road. As an added marker, there is a habal-habal or motorcycle station on the left before this intersection.		
62.3	N 10°1'45.13156" E 126°4'13.59076"	Kolekbibo Community Kitchen on the right	Have your brevet card stamped here OR Have your QR code scanned! Kolekibo is a white building with a quaint café/eatery facing the water. It is a social enterprise that supports mothers in the area. From here, just head straight to the north.	CP#1 KOLEKBIBO Cut-off Time: 4 hours and 13 minutes	
91.8	WARNING: STEEL BRIDGE - Very Slippery when WET!				
93.3	N 9°52'15.7401" E 125°58'18.39566"	Intersection in Del Carmen	Turn left to stay on the Siargao Circumferential Road		
95	N 9°52'53.5152" E 125°59'3.83106"	Del Carmen Municipal Hall on the left	Have your brevet card stamped here OR Have your QR code scanned! From here, just continue on this road.	CP#2 DEL CARMEN MUNICIPAL HALL Cut-off Time: 6 hours and 25 minutes	
117.3	N 9°45'28.65318" E 126°3'9.42521"	Intersection in Dapa	Turn left to stay on the Siargao Circumferential Road		
117.4		Motorace Philippines and YAMAHA on the right	Have your brevet card stamped here OR Have your QR code scanned! From here, just continue on this road towards General Luna	CP#3 MOTORACE DAPA Cut-off Time: 7 hours and 56 minutes	
131.8	N 9°47'1.6064" E 126°9'24.28963"	Intersection of Tourism Road and the Dapa-General Luna Road	Turn right on Tourism Road heading to S.O.S. Fight Gym		
133.6		S.O.S. Fight Gym on your right	Have your brevet card stamped here OR Have your QR code scanned!	FINISH POINT! Cut-off Time: 8 hours and 47 minutes	

Route created by Camela Patricia S. Pearson for Audax Randonneurs Philippines as of October 2023
 Cue sheet might have a 3-5% margin of error; Route is subject to change if there are necessary detours.