









116 KILOMETER POPULAIRE CUE SHEET (Davao-Digos-Davao)

KM	Coordinates	Location Description	Direction	Checkpoints	Turns
0	N 7° 6.132' E 125° 37.965'	Microtel by Wyndham Davao			
0.1	N 7°06'04.8" E 125°37'58.5"	Intersection of Damosa and J.P. Laurel with a Traffic Light	Turn left to J.P. Laurel Avenue		
1	N 7° 6' 13.7046" E 125° 38' 36.3042"	Y-Junction of J.P. Laurel and R. Castillo Street	U-turn right to R. Castillo Street		
4	N 7°05'00.5" E 125°37'28.7"	Intersection of R. Castillo Street and Leon Garcia Street	Turn left to Leon Garcia Street		
8.8	N 7°06'05.0" E 125°38'30.3"	Intersection of Quimpo Blvd and Ecoland Drive	Go straight to Ecoland Drive		
10	N 7°02'46.5" E 125°35'28.9"	Intersection of Ecoland Drive and Tulip Drive	Turn left to Tulip Drive		
10.4	N 7°02'36.5" E 125°35'30.5"	Ecoland Rotunda	Take the first exit (turn right) going to Davao City Coastal Road		
17.8	N 7°02'39.5" E 125°31'54.6"	T-junction of Davao City Coastal Road and Mac Arthur Highway	Turn left to Mac Arthur Highway		
58	N 6°46'13.4" E 125°22'40.6"	Sea Oil Digos	Have your brevet card stamped or your QR code scanned! Make a u-turn and head back using the same roads towards Microtel Davao	SEAOIL Digos CUT-OFF: 3 hours and 55 minutes	
116	N 7°06'08.2" E 125°37'58.1"	Microtel by Wyndham Davao	Have your brevet card stamped or your QR code scanned upon finishing the ride!	Microtel Davao CUT-OFF TIME: 7 hours and 50 minutes	

Cue sheet might have a 3-5% margin of error; Route is subject to change if there are necessary detours.

KM 58: Sea Oil Digos

