





100 KILOMETER POPULAIRECUE SHEET (Davao-Tagum)

KM	Coordinates	Location Description	Direction	Checkpoints	Turns
0	N 7° 6.132' E 125° 37.965'	Microtel by Wyndham Davao	From the hotel, go right towards J.P Laurel Ave.		
0.1	N 7° 6.087' E 125° 37.977'	Intersection of Damosa and J.P. Laurel with a Traffic Light	Turn left at the traffic light. Go through J.P. Laurel Ave. which will eventually lead to the Davao City-Panabo City Rd. You will go through the towns of Panacan, Tibungo, Bunawan, Lasang, Carmen. Follow the signs going to Tagum.		
48	N 26° 45.31655' E 125° 48'31.93652"	City Mall Tagum City intersection; National Highway & Lapu-Lapu St.	Turn right at Lapu-Lapu Street Extension and take Apokon		
49	N 7° 4'41.565" E 125° 48'52.02944"	Mikos Brew, Bridgestone, Power-Up on the right	Have your brevet card stamped or your QR code scanned! Cycle to the direction of Davao Oriental Boundary	Mikos Brew, Bridgestone CUT-OFF: 3 hours and 19 minutes	
98	N 7° 6.132' E 125° 37.965'	Microtel by Wyndham Davao	Have your brevet card stamped or your QR code scanned upon finishing the ride! Your stamp time is your official finish time.	Microtel by Wyndham Davao CUT-OFF TIME: 6 hours and 37 minutes	



Route created by Alexander Regaspi for Audax Randonneurs Philippines as of July 20, 2023
 Cue sheet might have a 3-5% margin of error; Route is subject to change if there are necessary detours.