









100 KILOMETER POPULAIRE Baler

KM	Coordinates	Location Description	Direction	Checkpoints	Turns
0	N 15°45'40.0" E 121°34'4.6"	Driveway of 18onButon	From the driveway of 18onButon, turn right at Buton St.		
0.08	N 15°45'35.6" E 121°34'0.97"	T-Junction of Buton St. and Labasin St.	Turn right at Labasin St.		
0.26	N 15°45'35.2" E 121°34'0.75"	T-Junction of Labasin St. and T. Molina St.	Turn right at T. Molina St.		
0.632	N 15°45'34.1" E 121°33'40.1"	T-Junction of T. Molina St. and Quezon St.	Turn right at Quezon St.		
0.915	N 16°0'29.4" E 121°40'3.52"	Intersection of Quezon St. and the Baler-Casiguran Road	Turn right at Baler-Casiguran Road; just stay on this main road		
42	N 16°8'38.5" E 121°57'24.0"	waiting shed on your right at Brgy. Dinaed, Dipaculao, Aurora	Have your QR code scanned! Just go straight to the direction of Casiguran	WAITING SHED IN BRGY. DINAED CUT-OFF: 2 hours and 49 minutes	
~50		WATCHOUT FOR THE DAVID'S SALON VEHICLE/MARSHALS	Have your QR code scanned! Make a U-Turn and head back the same roads you came from	DAVID'S SALON VEHICLE CUT-OFF: 3 hours and 23 minutes	
58	N 16°8'38.5" E 121°57'24.0"	waiting shed on your right at Brgy. Dinaed, Dipaculao, Aurora	Have your QR code scanned! Just go straight to the direction of Baler	WAITING SHED IN BRGY. DINAED CUT-OFF: 3 hours and 54 minutes	
100	N 15°45'40.0" E 121°34'4.6"	Driveway of 18onButon	Have your QR code scanned!	COSTA PACIFICA CUT-OFF: 6 hours 45 minutes	

Route created by Carmela Patricia S. Pearson for Audax Randonneurs Philippines as of May 2022