










300 KILOMETER AUDAX CUE SHEET (Mt. Kalatungan Loop + Damulog)

KM	Coordinates	Location Description	Direction	Checkpoints	Turns
0		Judge P. Carillo St. behind the Centennial Stage inside the Malaybalay Capitol Grounds			
12.4	N 8° 3' 12.29042" E 125° 8' 6.64501"	Roundabout; intersection of Sayre Highway and Aglayan-Alanib-Ticalaan Road (AATR)	Turn right at the Aglayan-Alanib-Ticalaan Road (AATR)		
58.6		Tirso's @ 1470 on the right	<b>Have your brevet card stamped or your QR code scanned!</b> This is a nice breakfast/coffee stop. From here, continue on AATR	<b>TIRSO'S @ 1470 CUT-OFF: 3 hours and 55 minutes</b>	
93.9	N 8° 2' 12.18741" E 124° 37' 31.30069"	Junction of Aglayan-Alanib-Ticalaan Road (AATR) and Cagayan de Oro-Camp Kibaritan Road.	Hard left (looks like a U-turn) to Cagayan de Oro-Camp Kibaritan Road		
110.2	N 7° 54' 37.78019" E 124° 38' 55.66879"	Covered habal-habal terminal at the junction of Cagayan de Oro-Camp Kibaritan Road and Barandias-Dominorog Road in Brgy. Dominorog, Talakag	<b>Have your brevet card stamped or your QR code scanned!</b> From here, turn left to the Barandias-Dominorog Road	<b>Covered Habal-Habal Terminal CUT-OFF: 7 hours and 21 minutes</b>	
133.7	N 7° 49' 16.63427" E 124° 46' 45.41995"	Junction of Barandias-Dominorog Road and Bukidnon-Wao Road	Turn left at Bukidnon-Wao Road		
165.4	N 7° 34' 2.38044" E 124° 59' 8.26944"	Intersection of the Maramag-Maradugao Road and Sayre Road	Turn left at Sayre Road to go to the 3rd checkpoint		
165.4		Upon turning left, stop at the 1st waiting shed on the right.	<b>Have your brevet card stamped or your QR code scanned!</b> From here, turn left at Sayre Road to head to Damulog, Bukidnon	<b>WAITING SHED @ Maramag CUT-OFF: 11 hours and 2 minutes</b>	
207.9	N 7° 27' 55.11996" E 124° 54' 25.9092"	RZ Gas Station on the right with Anna's Eatery in Damulog, Bukidnon	<b>Have your brevet card stamped or your QR code scanned!</b> From here, make a u-turn to head back to Malaybalay, Bukidnon	<b>RZ GAS STATION in Damulog, Bukidnon CUT-OFF: 13 hours and 52 minutes</b>	
250.4	N 7° 34' 2.38044" E 124° 59' 8.26944"	Waiting shed in Maramag, Bukidnon on the right	<b>Have your brevet card stamped or your QR code scanned!</b> From here, continue on Sayre Road and use the same roads to head back to the start of the ride along Judge P. Carillo St. behind the Centennial stage inside the Capitol Grounds	<b>WAITING SHED @ Maramag CUT-OFF: 16 hours and 42 minutes</b>	
301.4		Judge P. Carillo St. behind the Centennial Stage inside the Malaybalay Capitol Grounds	<b>Have your brevet card stamped or your QR code scanned!</b> Your scanned time is your elapsed time in the results.	<b>CENTENNIAL STAGE CUT-OFF: 20 hours</b>	

Route created by Carmela Patricia S. Pearson for Audax Randonneurs Philippines as of June 24, 2024  
 Cue sheet might have a 3-5% margin of error; Route is subject to change if there are necessary detours.