

















**400 KILOMETER AUDAX CUE SHEET (Subic to Alaminos and back)**

KM	Coordinates	Location Description	Direction	Checkpoints	Turns
0	N 14° 49.592' E 120° 16.176'	SBMA Gate (Dewey Ave.) corner Zambales National Highway	Upon exiting the SBMA gate, turn left to the Zambales National. Go through Subic Town, Castillejos until you reach San Marcelino.		
24.6	N 14° 58.466' E 120° 09.348'	Intersection with the San Marcelino Municipal Hall, a 7-11 store and the San Marcelino Public Market	Just go straight and ignore the shortcut. Head off to Iba, Zambales		
33.9	N 15° 00.444' E 120° 04.845'	T-junction of San Narciso and San Antonio	Turn right at the T-junction heading to San Felipe or Iba, Zambales. Go through the towns of San Felipe and Cabangan.		
51.7	N 15° 09.810' E 120° 03.279'	Fuel Max gas station on your left after Cabangan Market	<b>Have your QR code scanned or brevet card stamped!</b> Recommended stop for refreshments or snacks or a toilet break. After shell, just go straight through the town of Botolan and follow directions to	<b>FUEL MAX GAS STATION CUT-OFF: 3 hours and 30 mins</b>	
75.5	N 15° 19.538' E 119° 58.854'	Fork in the town of Iba, Zambales (facing the plaza)	Take the right road. Go around the plaza by turning left on the 1st small street and another left on the 1st small street.		
75.8	N 15° 19.588' E 119° 58.748'	T-junction behind the town plaza of Iba, Zambales	Turn right at a small busy street. When in doubt, ask locals for directions towards Pangasinan province. Important thing is to go back to the Zambales National Highway to Masinloc.		
82	N 15° 21.953' E 119° 57.426'	Fork with a big "Mt. Tapulao" sign	Take the right road pointing to Masinloc, Candelario and Sta. Cruz. This rolling terrain has a 2-3km climb starting approximately at the 92km mark.		
104.5	N 15° 32.143' E 119° 57.221'	Total Gas Station on your left	From this point, just go straight towards the direction of Infanta, Pangasinan		
104.6	N 15° 32.192' E 119° 57.187'	Fork	Take the right road. Go through the towns of Candelaria, Sta. Cruz towards Infanta, Pangasinan.		
141.2	N 15° 49.555' E 119° 54.380'	Fork inside the town of Infanta	Take the right road pointing to Alaminos. The Infanta Pangasinan Municipal Hall should be on your left.		
150.5	N 15° 53.646' E 119° 53.469'	waiting shed across Banana Boat Beach Resort in Dasol	<b>Have your QR code scanned or brevet card stamped!</b> From this point, follow the road going to Alaminos.	<b>DASOL WAITING SHED CUT-OFF: 10 hours and 16 mins</b>	
191.6		T-junction going to Sual	Turn right at the T-junction heading to the town of Sual		

200	N 16° 05.317' E 120° 01.450'	Paitan Gas Station on your left. Look for the David's Salon marshals	<b>Have your QR code scanned or brevet card stamped!</b> Turn around and bike back to SBMA.	<b>PAITAN GAS STATION</b> <b>CUT-OFF: 13 hours and 30 mins</b>	
208.4		T-junction going to Sual	Turn left at the T-junction heading back to Subic		
249.5	N 15° 53.646' E 119° 53.469'	waiting shed across Banana Boat Beach Resort in Dasol	<b>Have your QR code scanned or brevet card stamped!</b> From this point, bike back to the direction of Subic	<b>DASOL WAITING SHED</b> <b>CUT-OFF: 16 hours and 44 mins</b>	
324.2	N 15° 19.588' E 119° 58.748'	T-junction behind the town plaza of Iba, Zambales	Turn left at the T-junction, then right on the 1st small street and another right on the 1st small street. You should be back at Iba's town plaza.		
348.3	N 15° 09.810' E 120° 03.279'	Fuel Max gas station on your left after Cabangang Market	<b>Have your QR code scanned or brevet card stamped!</b> Recommended stop for refreshments or snacks or a toilet break. From here, just go straight to San Marcelino.	<b>FUEL MAX GAS STATION</b> <b>CUT-OFF: 23 hours and 29 mins</b>	
366.1	N 15° 00.444' E 120° 04.845'	T-junction of San Narciso and San Antonio	Turn left towards San Marcelino.		
400	N 14° 49.592' E 120° 16.176'	SBMA Gate (Dewey Ave.) corner Zambales National Highway	Enter SBMA via Dewey Avenue entrance.		

Route modified by Carmela Patricia S. Pearson for Audax Randonneurs Philippines as of January 2022