


























### 300 KILOMETER AUDAX BICOL

KM	Coordinates	Location Description	Direction	Checkpoints	Turns
	N 13°9'20.16432" E 123°44'35.36232"	JCI Legazpi Baltog Monument	Turn right at Legazpi Boulevard as you leave Sawangan Park		
0.15		Junction	Veer right to continue on Legazpi Boulevard		
1.1		Junction	Legazpi Boulevard suddenly becomes one-way you need to turn right on the small street which will eventually be called Governor Forbes Street		
1.9		Junction of Governor Forbes St. and Ramon Santos St.	Turn left at Ramon Santos St.		
2		Junction of Ramon Santos St. and Legazpi City-Tiwi Coastal Road	Turn right at the Legazpi City - Tiwi Coastal Road		
26.7	N 13°21'41.77872" E 123°43'43.55688"	Junction of Ziga Ave. and Ligao-Tabaco Road	Turn left at Ligao-Tabaco Road		
39.6	N 13°21'41.77872" E 123°43'43.55688"	Junction of Ligao-Tabaco Road and Mt. Mayon Park Road	Turn left at Mr. Mayon Park Road		
48	N 13°17'3.7374" E 123°40'15.64536"	Mayon Planetarium	<b>Have your brevet card stamped or QR code scanned!</b> From here, head back using the same roads going out towards Legazpi City	<b>MAYON PLANETARIUM CUT-OFF: 3 hours and 12 minutes</b>	
56.2	N 13°18'39.26232" E 123°38'34.14372"	Bottom of Mt. Mayon Park Road	Veer right to join the Ligao-Tabaco Road		
68.6	N 13°21'40.12416" E 123°43'41.44944"	Junction of Ziga Ave. and Legazpi City-Tiwi Coastal Road	Turn right at Legazpi City-Tiwi Coastal Road		
93.7	N 13°8'59.47152" E 123°45'11.50884"	Junction of Ramon Santos St. and Legazpi City-Tiwi Coastal Road	Turn right at Ramon Santos St.		
93.9	N 13°8'58.78104" E 123°45'6.79824"	Junction of Quezon Ave. and Ramon Santos St.	Turn left at Quezon Ave.		
94.2	N 13°8'51.21096" E 123°45'9.198"	Roundabout	Take the 1st exit (Rizal Avenue)		
95.7	N 13°8'20.73444" E 123°44'36.82104"	Motor Ace Legazpi branch on your left	<b>Have your brevet card stamped or QR code scanned!</b> From here, continue on along Rizal Avenue.	<b>MOTOR ACE LEGAZPI CUT-OFF: 6 hours and 23 minutes</b>	
96	N 13°8'19.44816" E 123°44'28.6638"	T-Junction of Rizal Ave. and Don Juan Estevez St.	Turn left at Don Juan Estevez St.		
96.2	N 13°8'11.52672" E 123°44'25.47672"	T-Junction of Magdamit Subdivision and M. Marquez Extension	Turn right at M. Marquez Extension		

96.3	N 13°8'11.86656" E 123°44'24.71028"	T-Junction of M. Marquez Extension and Legazpi City-Punta de Jesus Road	Turn left at Legazpi City-Punta de Jesus Road		
97	N 13°7'58.86516" E 123°44'17.98008"	T-Junction	Turn left to continue on Legazpi City-Punta de Jesus Road		
99.9	N 13°6'53.96724" E 123°44'37.85604"	T-Junction of Legazpi City-Punta de Jesus Road and Taysan-Mariawa Road	Turn right at Taysan-Mariawa Road which will eventually become the Mariawa-Anislag Road		
108.8	N 13°3'41.42196" E 123°42'29.38104"	T-Junction of Mariawa-Anislag Road and Maharlika Highway	Turn left at Maharlika Highway		
148.3	N 12°58'54.7518" E 123°58'30.06084"	GASPLUS on the right in Ginlahon, Sorsogon	<b>Have your brevet card stamped or QR code scanned!</b> From here, continue on this road to the direction of Sorsogon	<b>GASPLUS CUT-OFF: 9 hours and 54 minutes</b>	
149.3	N 12°58'43.63788" E 123°59'5.01864"	Junction of Maharlika Highway and Sorsogon City Coastal Road	Turn right at Sorsogon Coastal Road		
154.9	N 12°58'33.05568" E 124°1'13.21032"	Junction of Maharlika Highway and Sorsogon City Coastal Road	Turn right at Maharlika Highway		
161.5	N 12°56'48.04404" E 124°3'5.41836"	Junction of Maharlika Highway and Junction Abuyog-Gubat-Ariman Road	Turn right to continue on Maharlika Highway		
195.6	N 12°42'18.77616" E 124°1'47.85168"	The Beacon of Light and Manok ni San Pedro	Turn right to continue on Maharlika Highway		
198.4	N 12°41'22.01064" E 124°0'44.26704"	Waiting shed on the left in Irosin, Sorsogon	<b>Have your brevet card stamped or QR code scanned!</b> From here, make a U-turn and head back towards the direction of Legazpi City using the same roads you used going out	<b>WAITING SHED CUT-OFF: 13 hours and 14 minutes</b>	
301.1	N 13°8'20.73444" E 123°44'36.82104"	Motor Ace Legazpi branch on your right	<b>Have your brevet card stamped or QR code scanned!</b> Your stamp time/scanned time will be your elapsed time.	<b>MOTOR ACE LEGAZPI CUT-OFF: 20 hours</b>	

Route by Carmela Patricia S. Pearson for Audax Randonneurs Philippines as of April 2025

Cue sheet might have a 3-5% margin of error; Route is subject to change if there are necessary detours.