













**200KM AUDAX ILOILO (Iloilo to Antique)**

KM	Coordinates	Location Description	Direction	Checkpoints	Turns
0		Ateneo De Iloilo	Turn left at Donato Pison Ave.		
0.1	N 10° 42' 14.87268" E 122° 32' 38.96268"	T-Junction of R. Mapa St. and Donato Pison Ave.	Turn left at R. Mapa St.		
1		Intersection of Locsin St. and Avanceña St.	Turn right at Avanceña St. (will eventually be Osmeña Rd.)		
8.7	N 10° 41' 33.10296" E 122° 28' 43.4838"	Intersection of Iloilo-Antique Road and Bonifacio St.	Turn right to continue on the Iloilo-Antique Rd.		
27	N 10° 39' 47.62476" E 122° 19' 14.862"	Intersection of Iloilo-Antique Road and Gerona St.	Turn left to continue on the Iloilo-Antique Rd.		
51	N 10° 35' 18.0024" E 122° 8' 15.24336"	Prince Store in San Joaquin on the right	<b>Have your brevet card stamped or your QR code scanned here!</b> Continue on the Iloilo-Antique Road (also called PC Barracks Road)	<b>#1 PRINCE @ San Joaquin CUT-OFF: 3 hours and 23 minutes</b>	
57.5	N 10° 33' 56.96172" E 122° 5' 26.655"	Fork of the PC Barracks Road and the San Joaquin-Aniniy Road	Take the left Road (San Joaquin-Aniniy Road) to head to Aniniy		
98.5	N 10° 31' 2.60148" E 122° 56' 37.13784"	Dao Shell Gas Station on the left	<b>Have your brevet card stamped or your QR code scanned here!</b> Continue on the Tobias-Fornier-Aniniy Road	<b>#2 SHELL GAS STATION CUT-OFF: 6 hours and 29 minutes</b>	
113.5	N 10° 38' 28.48236" E 122° 58' 37.82748"	Junction of PC Barracks Road and the Tobias-Fornier-Aniniy Road (GUINSANG-AN Triangle)	Keep to the left road to stay on the Iloilo-Antique Road		
119.2	N 10° 41' 28.92984" E 121° 58' 42.3876"	Petron on the left in Brgy. Caridad, Hamtic, Antique	<b>Have your brevet card stamped or your QR code scanned here!</b> Make a U-turn to head back to Iloilo	<b>#3 PETRON GAS STATION CUT-OFF: 7 hours and 50 minutes</b>	
124.9		Junction of PC Barracks Road and the Tobias-Fornier-Aniniy Road (GUINSANG-AN Triangle)	Turn left at PC Barracks Road		
153.9	N 10° 35' 18.0024" E 122° 8' 15.24336"	Prince Store in San Joaquin on the left	<b>Have your brevet card stamped or your QR code scanned here!</b> Continue on the Iloilo-Antique Road (also called PC Barracks Road) to head straight to Iloilo City using the same roads going to SEDA	<b>#4 PRINCE @ San Joaquin CUT-OFF: 10 hours and 8 minutes</b>	
204.4		Ateneo De Iloilo	<b>Have your brevet card stamped or your QR code scanned here!</b>	<b>#4 Ateneo de Iloilo CUT-OFF: 13 hours and 30 minutes</b>	

Route created by Carmela Patricia S. Pearson for Audax Randonneurs Philippines as of August 30, 2024  
Cue sheet might have a 3-5% margin of error; Route is subject to change if there are necessary detours.