







200 KILOMETER AUDAX CUE SHEET (Davao to ComVal)

KM	Coordinates	Location Description	Direction	Checkpoints	Turns
0	N 7°6.132' E 125°37.965'	Microtel by Wyndham Davao START TIME: 3AM	From the hotel, go right towards J.P Laurel Ave.		
0.1	N 7°6.087' E 125°37.977'	Intersection of Damosa and J.P. Laurel with a Traffic Light	Turn left at the traffic light. Go through J.P. Laurel Ave. which will eventually lead to the Davao City-Panabo City Rd. You will go through the towns of Panacan, Tibungo, Bunawan, Lasang, Carmen. Follow the signs going to Tagum.		
41	N 7°23.546' E 125°45.952'	Shell Gas Station on the Right before reaching Tagum City proper CUT-OFF TIME: 5:47AM	Have your brevet card stamped! From here, just head straight to the direction of Compostela Valley		
101	N 7°46'47.1" E 125° 45.952'	Waiting shed along Daang Maharlika Highway/Pan-Philippine Highway in Monte Vista CUT-OFF TIME: 9:50AM	Have your brevet card stamped! Make a U-turn and take the exact same roads going back		
161	N 7°23.546' E 125°45.952'	Shell Gas Station on the Left after reaching Tagum City proper. This is the exact same checkpoint as earlier CUT-OFF TIME: 1:53PM	Have your brevet card stamped! From here, just head straight to the direction of Davao City		
201.9	N 7° 6.087' E 125° 37.977'	Intersection of Damosa and J.P. Laurel with a Traffic Light	Turn right at the traffic light towards Damosa		
202	N 7° 6.132' E 125° 37.965'	Microtel by Wyndham Davao on your left CUT-OFF TIME: 4:30PM	Have your brevet card stamped upon finishing the ride! Your stamp time is your official finish time.		



Route created by Carmela Patricia S. Pearson for Audax Randonneurs Philippines as of January 29, 2019
 Cue sheet might have a 3-5% margin of error; Route is subject to change if there are necessary detours.