












200KM AUDAX LA UNION

KM	Coordinates	Location Description	Direction	Checkpoints	Turns
0	N 16° 39' 31.35672" E 120° 20' 12.72336"	Awesome Hotel	Turn left from the hotel		
0.1	N 16° 40' 41.84904" E 120° 20' 12.59016"	Junction of Eagle St. and Maya St.	Turn right at Eagle St.		
0.3	N 16° 40' 45.47172" E 120° 20' 22.46748"	Junction of Eagle St. and Manila N. Road	Turn left at Manila N Rd. / MacArthur Highway		
42.55	N 16° 58' 5.84688" E 120° 26' 54.790088"	Junction of MacArthur Highway/Manila N. Rd and Tagudin-Cervantes-Sabangan Rd.	Turn right at Tagudin-Cervantes-Sabangan Rd.		
52.65	N 16° 58' 52.76496" E 120° 30' 29.6442"	Looks like a "fork"	Veer right to stay on the Tagudin-Cervantes-Sabangan Rd.		
85.16	N 16° 57' 37.31724" E 120° 39' 28.73088"	Bessang Pass Natural Monument on the left	Have your brevet card stamped or your QR code scanned here! Continue on this road	#1 BESSANG PASS NATURAL MONUMENT CUT-OFF: 5 hours and 44 minutes	
98.8	N 16° 58' 42.57048" E 120° 42' 35.09064"	Magen Gas Station on the right	Have your brevet card stamped or your QR code scanned here! U-turn and head back on the same roads to San Juan, La Union	#2 MAGEN GAS STATION CUT-OFF: 6 hours and 39 minutes	
112.74	N 16° 57' 37.31724" E 120° 39' 28.73088"	Bessang Pass Natural Monument on the right	Have your brevet card stamped or your QR code scanned here! Continue on this road to head back to La Union	#3 BESSANG PASS NATURAL MONUMENT CUT-OFF: 7 hours and 35 minutes	
155.65	N 16° 58' 5.84688" E 120° 26' 54.790088"	Junction of MacArthur Highway/Manila N. Rd and Tagudin-Cervantes-Sabangan Rd.	Turn left at Manila N Rd. / MacArthur Highway		
198.2	N 16° 40' 45.47172" E 120° 20' 22.46748"	Junction of Eagle St. and Manila N. Road	Turn right at Eagle St.		
198.7	N 16° 40' 41.84904" E 120° 20' 12.59016"	Junction of Eagle St. and Maya St.	Turn left at Maya St.		
199.1	N 16° 39' 31.35672" E 120° 20' 12.72336"	Awesome Hotel	Have your brevet card stamped or your QR code scanned here! Your stamp/scan time is your official finish time.	#4 AWESOME HOTEL CUT-OFF: 13 hours and 30 minutes	

Route created by Carmela Patricia S. Pearson for Audax Randonneurs Philippines as of November 24, 2025
 Cue sheet might have a 3-5% margin of error; Route is subject to change if there are necessary detours.